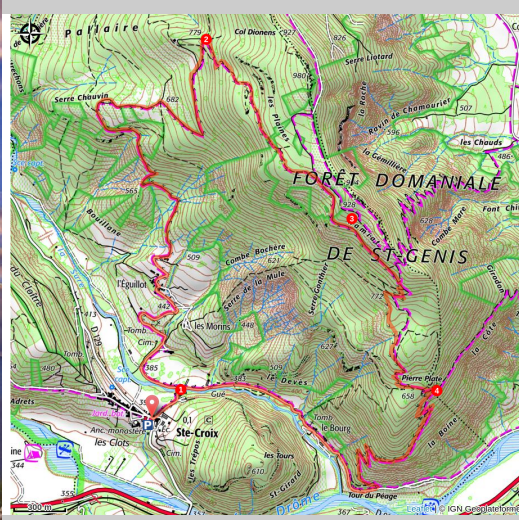


The Crête de Ramiat

Diois - Sainte-Croix



Vue splendide depuis la crête de Ramiat (E. Charron)

Go on the trail of the Crête de Ramiat which dominates a part of the valley of the Drôme.

This pleasant stroll makes you discover in particular the pine forest of Val de Quint and nice panoramas on the Diois.

Useful information

Practice : By walk

Duration : 4 h

Length : 11.3 km

Trek ascent : 611 m

Difficulty : Moyen


Type : Boucle

Themes : Agriculture et Savoir faire, Point de vue

Trek

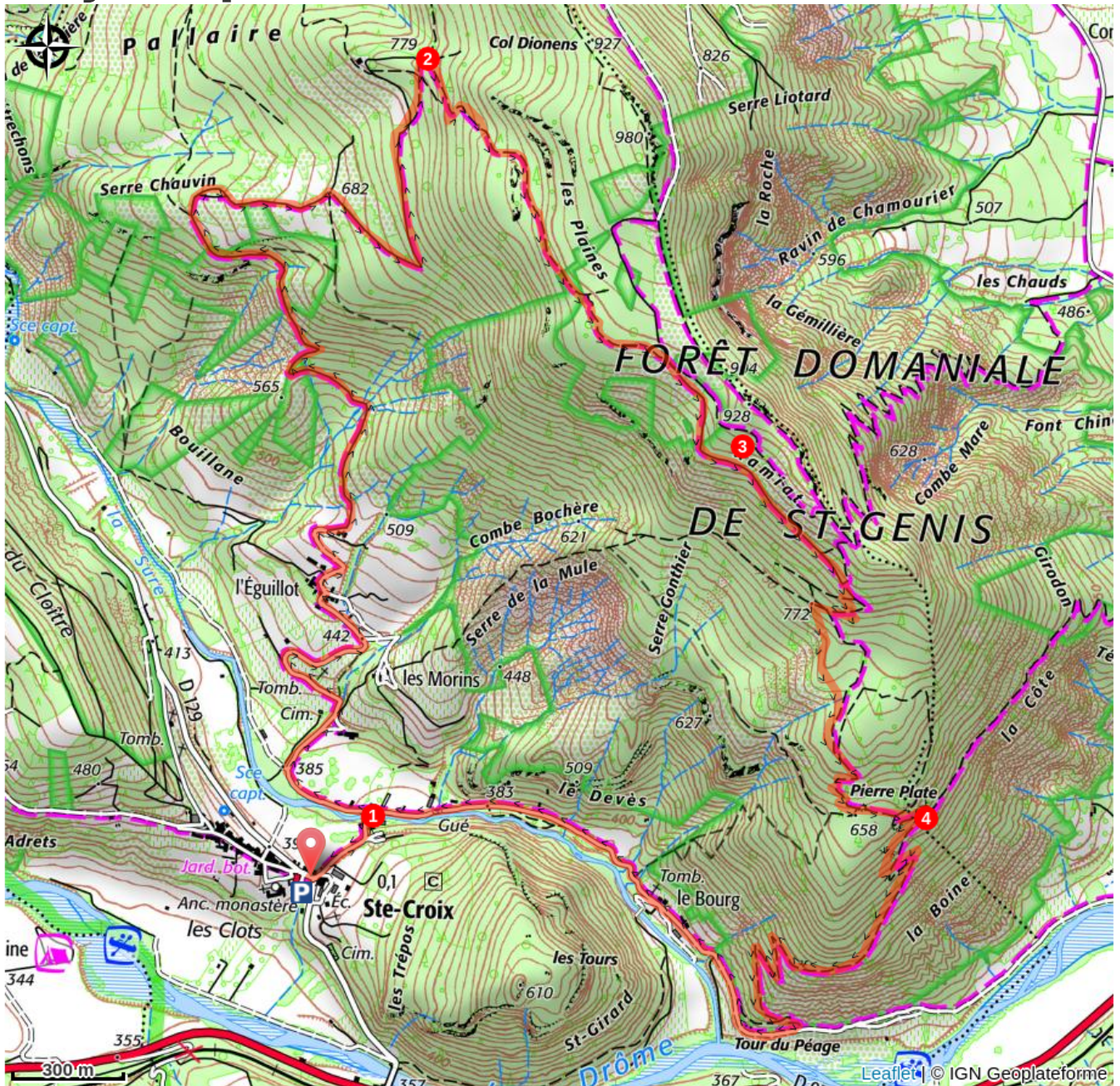
Departure : Sainte-Croix (parking village)

Arrival : Sainte-Croix (parking village)

Markings :  PR

The start of this beautiful hike takes place from the village of Sainte-Croix. At the Pont de la Sure 1, take on the left the small road that leads to the places "Les Morins" and then "L'Eguillot". From there, take the forest road which climbs gradually sometimes in undergrowth sometimes in the middle of glades to finally reach the crossroads of Pallaire 2. Another little effort to reach the Crête de Ramiat 3 and enjoy the panorama offered. To return to Sainte-Croix, go down to Combe Mare 4 then Pierre Plate 5 and Les Bouines 6, before finishing the route by road to the village.

On your path...



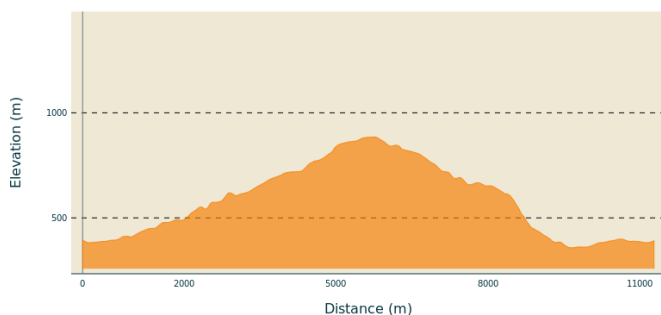
All useful information

Advices

Use the passageways to cross the fences, close the gates and barriers.

Stay on the marked paths is also respect private property.

Altimetric profile



Min elevation 358 m
Max elevation 885 m

Transports

En train : [Gare SNCF de Die](#)

En covoiturage : Partagez ou réservez votre covoiturage avec [Mov' Ici](#), la plateforme de covoiturage régionale.

Access

From the D93 take the D129 to Sainte-Croix; A parking lot is at the entrance of the village.

Advised parking

At the entrance of the village.

Information desks

Office de tourisme du Pays du Diois
Rue des Jardins, 26150 Die

contact@diois-tourisme.com

Tel : 04 75 22 03 03

<http://www.diois-tourisme.com/>