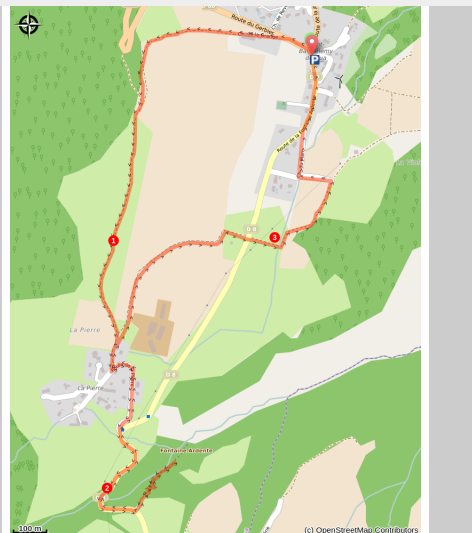


The Fontaine Ardente

Piémont Nord - Le Gua



(M. Rocheblave)



From Grenoble, take the A51 then the D1075 and the D8 towards Saillants-du-Gua, then Saint-Barthélemy-du-Gua.

From the village of Saint-Barthélemy-du-Gua, this little walk in the countryside makes you discover the site of the Fontaine Ardente, a natural curiosity to see absolutely.

Useful information

Practice : By walk

Duration : 1 h 30

Length : 5.1 km

Trek ascent : 191 m

Difficulty : Facile

Type : Boucle

Themes : Géologie, Histoire et patrimoine

Trek

Departure : Saint-Barthélemy du Gua (parking near the church)

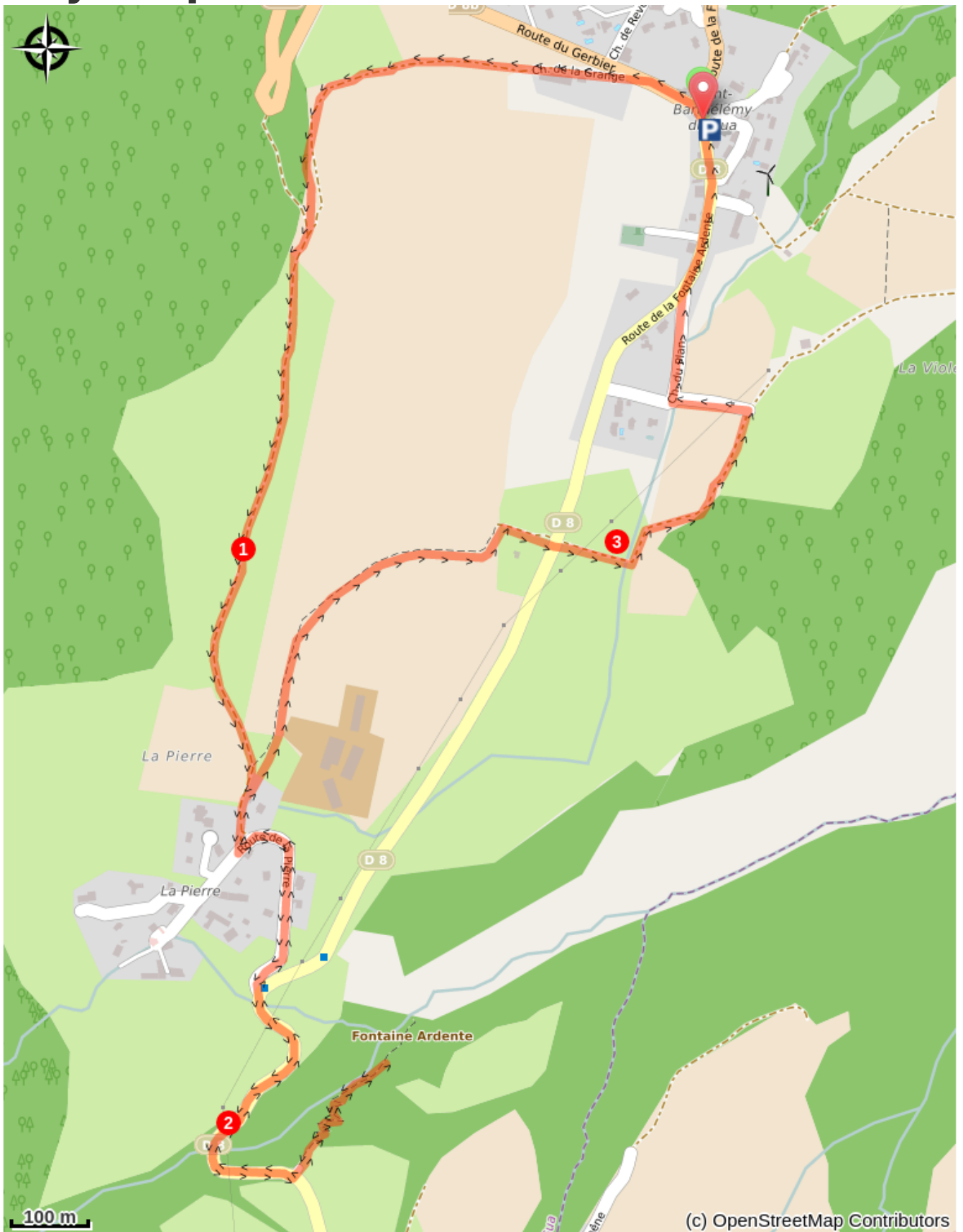
Arrival : Saint-Barthélemy du Gua (parking near the church)

Markings :  PR

From Saint-Barthélemy, take the direction of La Fontaine Ardente 2 passing by Les Clots 1. Beware of the children because you are led to borrow for a few hundred meters the edge of the departmental road!

After discovering the site of La Fontaine Ardente, return by the same route to Les Clots. Then follow Saint-Barthélemy through Le Plan 3.

On your path...



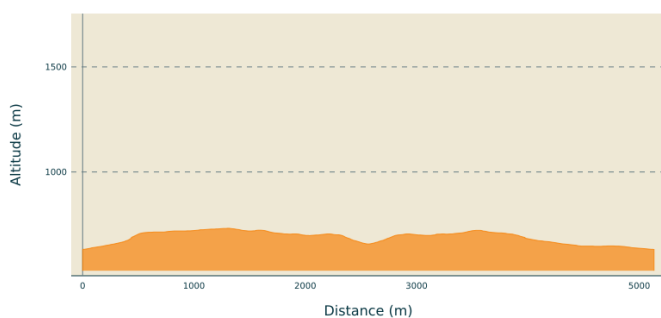
All useful information

Advices

This walk takes a few hundred meters on the edge of the departmental road, the greatest caution is recommended.

Likewise, you will have to cross several times this same road, so pay attention to the vehicles before you commit!

Altimetric profile



Min elevation 630 m
Max elevation 732 m

Access

Depuis Grenoble, prendre l'A51 puis la D1075 et la D8 en direction des Saillants-du-Gua, puis de Saint-Barthélemy-du-Gua.

Advised parking

Parking near the church

Information desks

Office de tourisme du Trièves, Gresse-en-Vercors

43, route du Grand-Veymont, 38650
Gresse-en-Vercors

tourisme@gresse-en-vercors.fr

Tel : 04 82 62 63 50

<http://www.trieves-vercors.fr/>