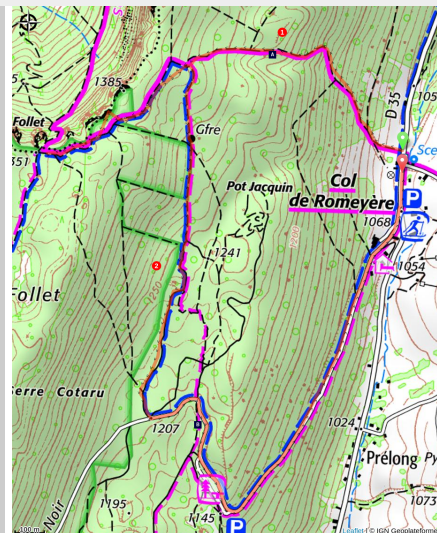


# The Pas du Follet

Royans-Isère-Coulmes - Rencurel



Rencurel (S.M Booth)



*Immerse yourself in the heart of the forest of Coulmes, on the paths formerly frequented by the "Charbonniers" formerly very present on this massif.*

To give you a taste of the deep forest of Coulmes, largely composed of beeches. At the foot of the Follet, admire the splendid view of the village of Malleval-en-Vercors and the Isère valley.

## Useful information

---

Practice : By walk

---

Duration : 2 h 30

---

Length : 5.8 km

---

Trek ascent : 326 m

---

Difficulty : Moyen

---

Type : Boucle

---

Themes : Histoire et patrimoine, Point de vue

# Trek

Departure : Col de Romeyère (parking), Rencurel

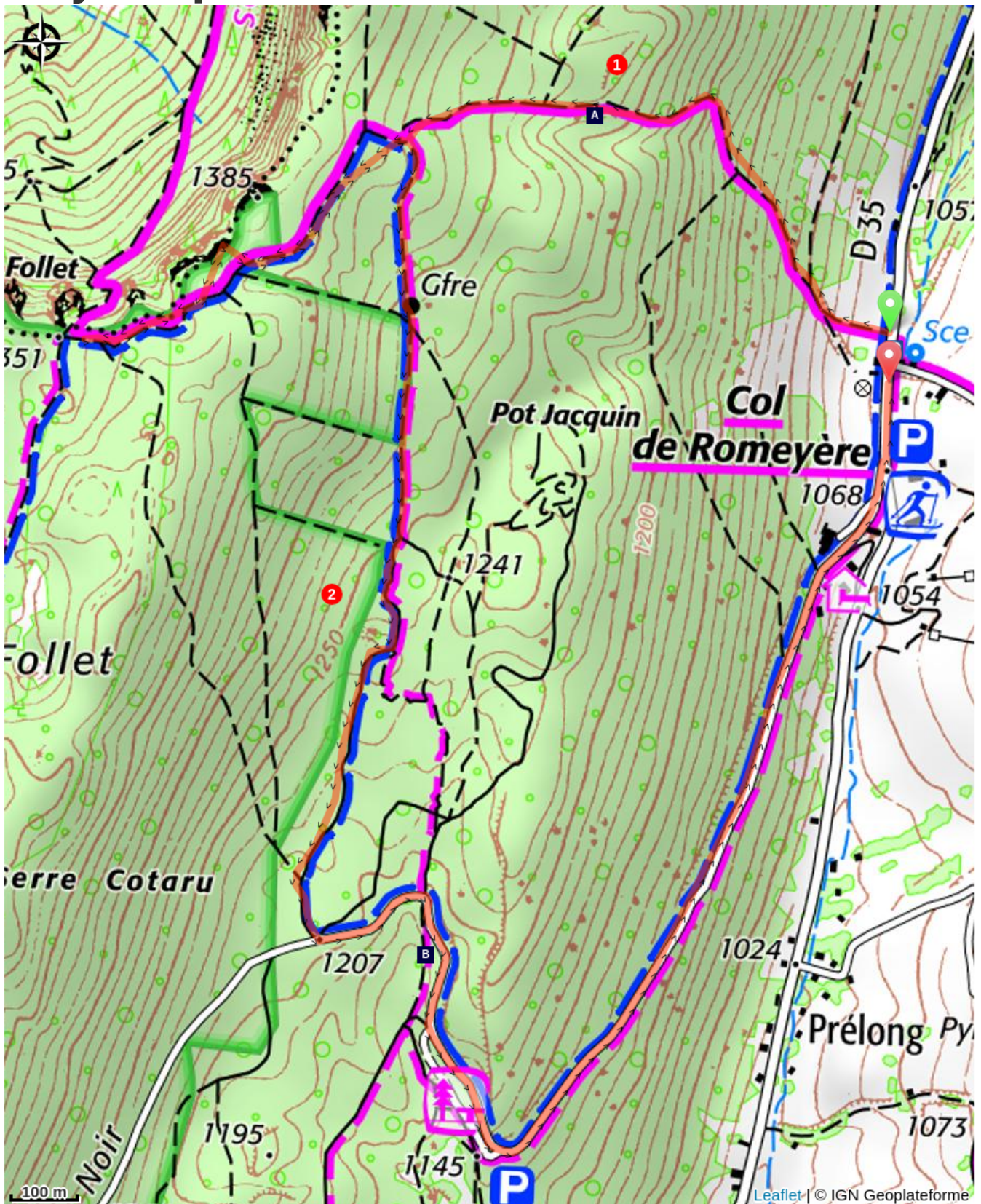
Arrival : Col de Romeyère (parking), Rencurel

Markings :  PR  GTV à pied

Departure from the Col de Romeyère (car park) take about 150 meters on the road north towards Pas du Follet-Bois de Neurre 2, before turning on the left to climb into a field then into the forest and reach the Bois de Neurre 1. From there, continue until the Pas du Follet, a remarkable view towards the neighboring town of Malleval-en-Vercors and the Isère plain. Consider returning to the Col de Romeyère by retracing your steps to take the Bois de Neurre towards Rencurel, following the yellow-red markings of the Tour des Coulmes. Join the Lapiaz 3 (where we leave the Tour des Coulmes) and then Le Belvédère 4, to finish the walk along the forest road of Mont Noir.



# On your path...



Vallon of Rencurel (A)

Former coalmining (B)

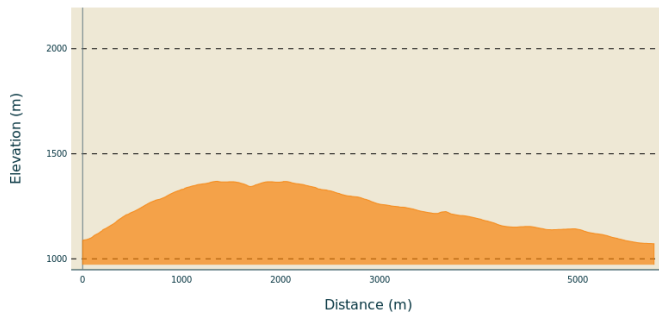
# All useful information

## **Advices**

Use the passageways to cross the fences, close the gates and barriers.

Stay on the marked paths is also respect private property.

## **Altimetric profile**



Min elevation 1072 m  
Max elevation 1369 m

## **Transports**

**Bus** : Depuis Villard de Lans prendre la ligne Transisère [VIL04](#)  
Depuis Pont en Royans prendre la ligne [PER02](#)  
Attention, lignes scolaires avec horaires dans ce sens uniquement en fin de journée.

## **En Autostop :**

Possibilité d'aller et/ou retour en autostop avec Rezo Pouce depuis Villard, Lans et Grenoble, point Rezopouce dans le village de Saint Julien en Vercors (retrouvez tous les arrêts Vercors sur [www.rezopouce.fr](http://www.rezopouce.fr))

## **En covoiturage :**

Proposez ou réservez votre covoiturage avec la plateforme régionale [Mov' Ici](#).

## **Access**

From Saint-Gervais, take the Canyon des Ecouges by the D35 and the Col de Romeyère. From Pont-en-Royans, follow the Gorges de la Bourne via the D531 until the Balme-de-Rencurel, from there take the direction of the Col de Romeyère by the D35.

From Villard-de-Lans take the direction of the Gorges de la Bourne by the D531 until the Balme-de-Rencurel, from there take the direction of the Col de Romeyère by the D35.

## **Advised parking**

Parking at the Col de Romeyère

 **Information desks**

Office de tourisme Saint-Marcellin-  
Vercors-Isère, bureau d'information de  
Pont-en-Royans

48 Grande Rue, 38680 Pont-en-Royans

tourisme@saintmarcellin-vercors-  
isere.fr

Tel : 04 76 385 385

[http://tourisme.saintmarcellin-vercors-  
isere.fr/](http://tourisme.saintmarcellin-vercors-<br/>isere.fr/)



# On your path...

---



## Vallon of Rencurel (A)

During the ascent to the Pas du Follet, admire the view over the Rencurel valley, dominated by the rocks of Méaudre and the Rochers de Gonson. It was here that part of the film was filmed: "Une hironelle a fait le printemps" by Christian Carion in 2001.  
Attribution : PNRV

---



## Former coalmining (B)

During the last war, lumberjacks and coal miners lived there. During this period, coal miners made charcoal in metal furnaces, while the ancestral method perpetuated by some until the sixties was to carbonize logs of beech, skillfully arranged in grindstones covered with earth, shelter from the air. It took 50 tons of wood to get 10 tons of coal. In 1998, a man revived the past by reviving this charcoal hut.  
Attribution : R. Couratin