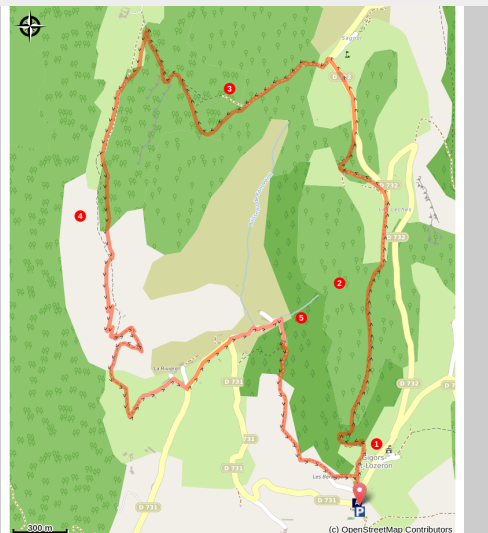


The ruins of Savel

Gervanne - Gigors-et-Lozeron



(N. Antoine)



Discover a part of the rich history of Gigors, including the ruins of the Savel, the remains of an ancient medieval castle and the ruins of the Esperi, once entirely isolated in the lower part of the rock of the Aigle.

This walk takes you on the trail of the medieval history of Gigors and its former castle, dominating the valley of the Gervanne. Some beautiful points of view will be offered to you. Another characteristic is the proximity of the golf course of Gigors to the place "Sagnol".

Useful information

Practice : By walk

Duration : 3 h

Length : 10.6 km

Trek ascent : 620 m

Difficulty : Moyen

Type : Boucle

Themes : Histoire et patrimoine

Trek

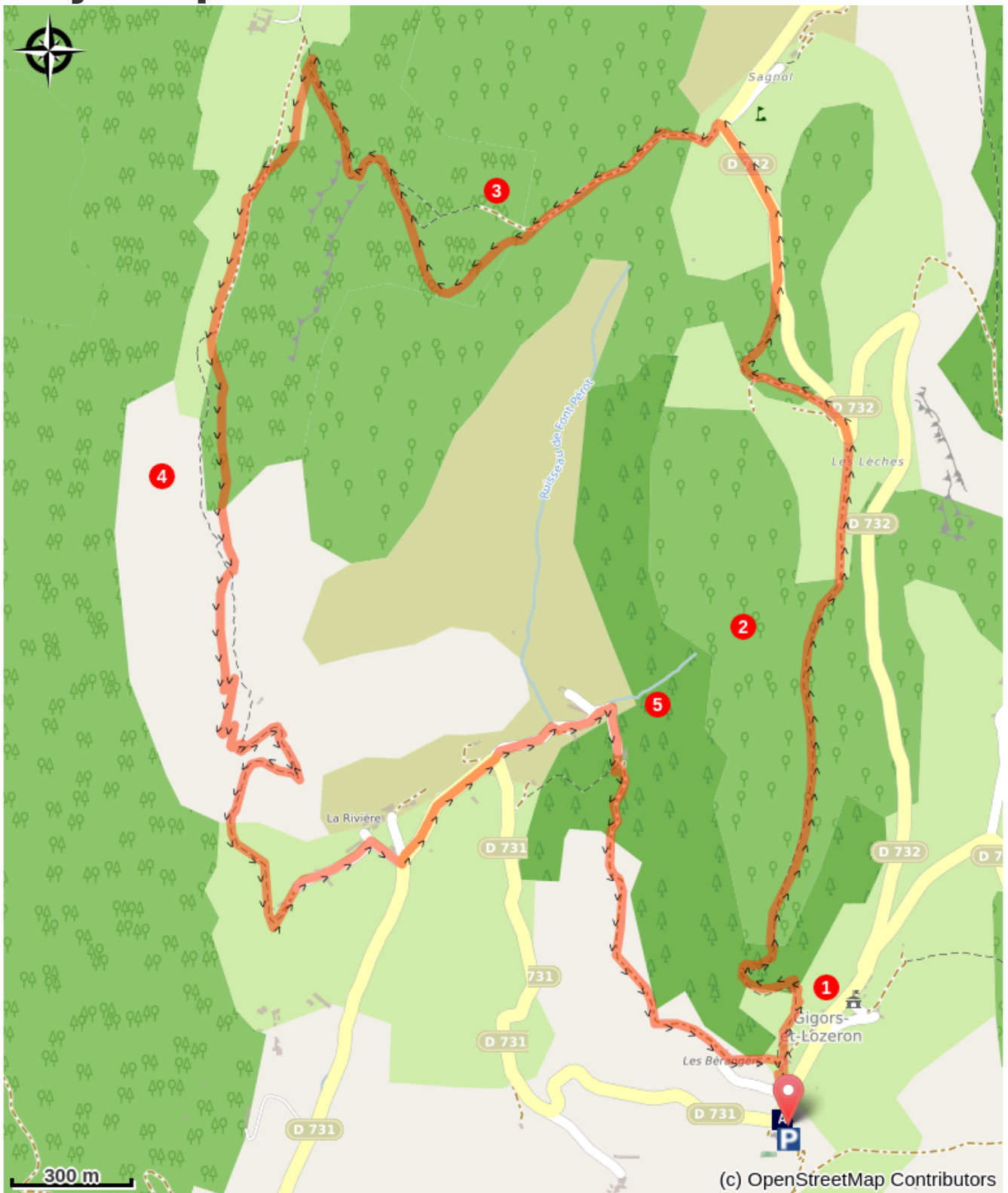
Departure : Saint-Pierre Church, Gigors and Lozeron

Arrival : Saint-Pierre Church, Gigors and Lozeron

Markings :  PR

Departure from Saint-Pierre church (car park behind the church). Take 30m on the road RD732, then join Les Fournats 1. Then take the path that ascends gradually in laces to reach the Ruins of Savel 2, the road continues towards Sagnol 3, then Boussière 4. Then join the Ruins of Esperri 5, then the Arthauds 6. You then have 2.5km to travel in an almost Mediterranean atmosphere to reach the place of departure.

On your path...



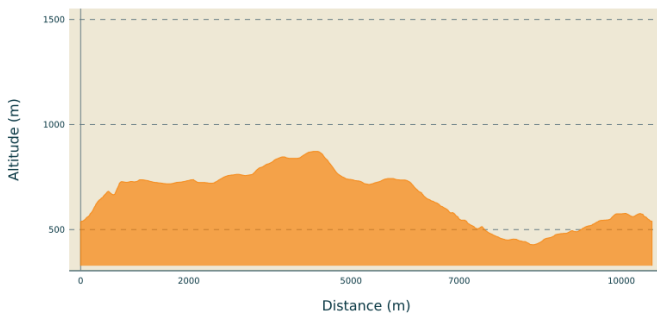
The Church of St. Peter (A)

All useful information

Advices

This walk is not recommended by strong heat.

Altimetric profile



Min elevation 428 m
Max elevation 872 m

Access

From Crest, take the direction of Gigors via the D93 then the D731. Park on the parking lot behind Saint-Pierre Church just before the village.

Advised parking

Parking behind the church

Information desks

Office de tourisme du Pays de Crest
Saillans
Place du Général de Gaulle, 26400
Crest

accueil@coeurdedrome.com
Tel : 04 75 25 11 38
<https://www.valleedeladrome-tourisme.com/>

Point info tourisme Beaufort-sur-Gervanne
Route de Plan-de-Baix, 26400
Beaufort-sur-Gervanne
Tel : 04 75 25 11 38
<http://www.gervanne-sye.com/>

On your path...



The Church of St. Peter (A)

The church of Saint-Pierre is of Romanesque origin. Founded in the 12th century by the Cluniac monks, on a medieval motte with local limestone materials. The church initially had a defensive vocation by controlling access to the Vercors. It is built on a cruciform plan, composed of a single nave, illuminated by windows to the south.

Attribution : Biovallée