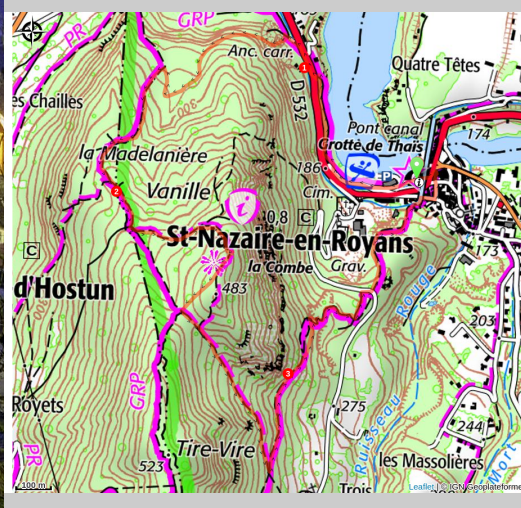


The belvedere de Vanille

Royans-Drôme - Saint-Nazaire-en-Royans



(P. Conche)



This pleasant hike offers a magnificent panorama of Saint-Nazaire-en-Royans, the Vercors and the plain of the Royans from the viewpoint of the Belvedere.

At the gates of the Royans-Vercors, Saint-Nazaire-en-Royans marks the transition between the plains of the Drôme and the wooded hills of the pre-Alps where you can admire unusual and unexpected landscapes.

Useful information

Practice : By walk

Duration : 2 h

Length : 4.5 km

Trek ascent : 346 m

Difficulty : Moyen

Type : Boucle

Themes : Histoire et patrimoine, Point de vue, Accessible en transport en commun

Trek

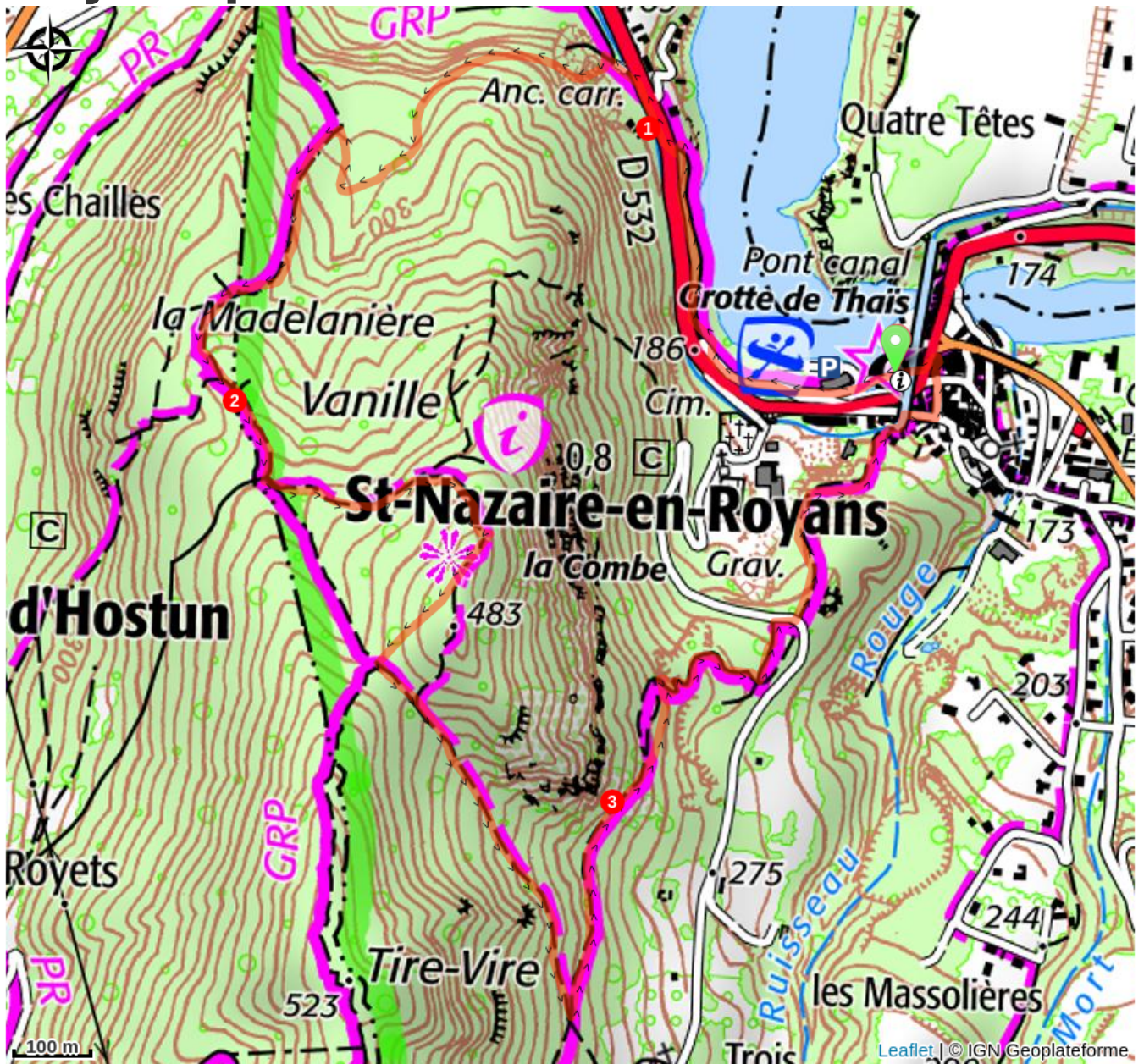
Departure : Saint-Nazaire-en-Royans / Parking Aqueduc

Arrival : Saint-Nazaire-en-Royans / Parking Aqueduc

Markings :  PR  GRP  GTV à pied

1. Depart from **Saint-Nazaire-en-Royans** near the Tourist Office/Aqueduc - Espace Royans Vercors (car park). Head towards the **Belvédère** (panoramic viewpoint) and go along the banks of the Bourne for a moment to find the **Four à Chaux** crossroads before crossing the main road (caution) to eventually reach the **La Châtaigne** crossroads.
2. The path then steadily goes up through the undergrowth to **La Madelanière, Vanille**, and **Le Belvédère** is close by. After admiring the exceptional scenery, return to **Saint-Nazaire-en-Royans** allong **La Cote 457 mètres**, before beginning the descent through the deciduous forest to **Tire-Vire**.
3. Carry on towards **Saint-Nazaire** along a varied and pleasant path to reach the **Chemin de la Draye** crossroads, then follow the yellow and green markers to the car park, the starting point of this wonderful hike.

On your path...

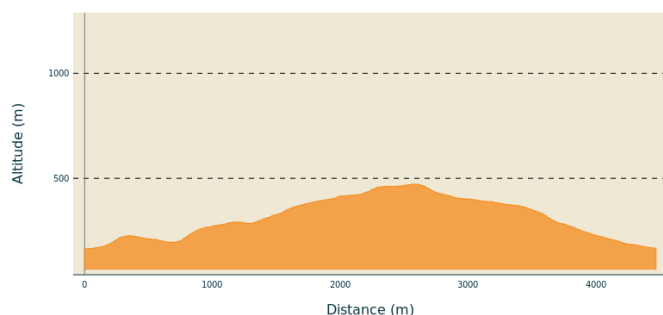


All useful information

Advices

You will have to cross the departmental road, so pay attention to the vehicles before you engage!

Altimetric profile



Min elevation 165 m
Max elevation 473 m

Transports

En train : [TGV Valence](#) : [calcul d'itinéraire](#)

En bus : [ligne 5](#) Valence - Vassieux en Vercors

Le calculateur d'itinéraire multimodal OÙRA vous donne accès à toutes les correspondances entre les trains régionaux, transports urbains et ligne de bus départementale :

<https://www.oura.com/>

En Autostop : Retrouvez tous les arrêts pour aller ou repartir, sur www.rezopouce.fr en autostop

En covoiturage : Partagez ou réservez votre covoiturage avec [Mov'ici](#), la plateforme de covoiturage régionale.

Access

From Valence, follow the N532 then the A49, take the exit of Saint-Nazaire-en-Royans, follow the D532, then turn left before the village to join La Bourne and the Tourist Office at the foot of the aqueduct .

From the North, take exit 9 of the A49 towards Pont-en-Royans. In Saint Romans continue in direction of Saint-Nazaire by the D1532, cross the village, then join La Bourne and the Office of tourism at the foot of the aqueduct.

Advised parking

Parking of the Aqueduct

 **Information desks**

OTI Vercors Drôme - Bureau
d'information de Saint-Nazaire-en-
Royans

Parvis de l'Aqueduc, 26190 Saint-
Nazaire-en-Royans

info@vercors-drome.com

Tel : 04 75 48 49 80

<http://www.vercors-drome.com/>

OTI Vercors Drôme - Bureau St Jean-
en-Royans

13 Place de l'Eglise, 26190 Saint-Jean-
en-Royans

info@vercors-drome.com

Tel : 04 75 48 61 39

<http://www.vercors-drome.com/>