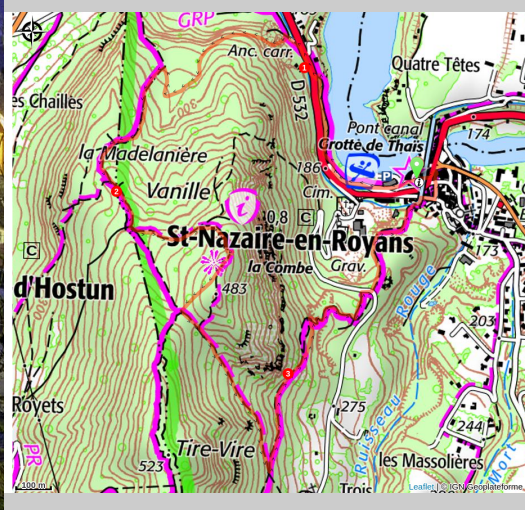


# The belvedere de Vanille

Royans-Drôme - Saint-Nazaire-en-Royans



(P. Conche)



*This pleasant hike offers a magnificent panorama of Saint-Nazaire-en-Royans, the Vercors and the plain of the Royans from the viewpoint of the Belvedere.*

At the gates of the Royans-Vercors, Saint-Nazaire-en-Royans marks the transition between the plains of the Drôme and the wooded hills of the pre-Alps where you can admire unusual and unexpected landscapes.

## Useful information

Practice : By walk

Duration : 2 h

Length : 4.5 km

Trek ascent : 346 m

Difficulty : Moyen

Type : Boucle

Themes : Histoire et patrimoine, Point de vue, Accessible en transport en commun

# Trek

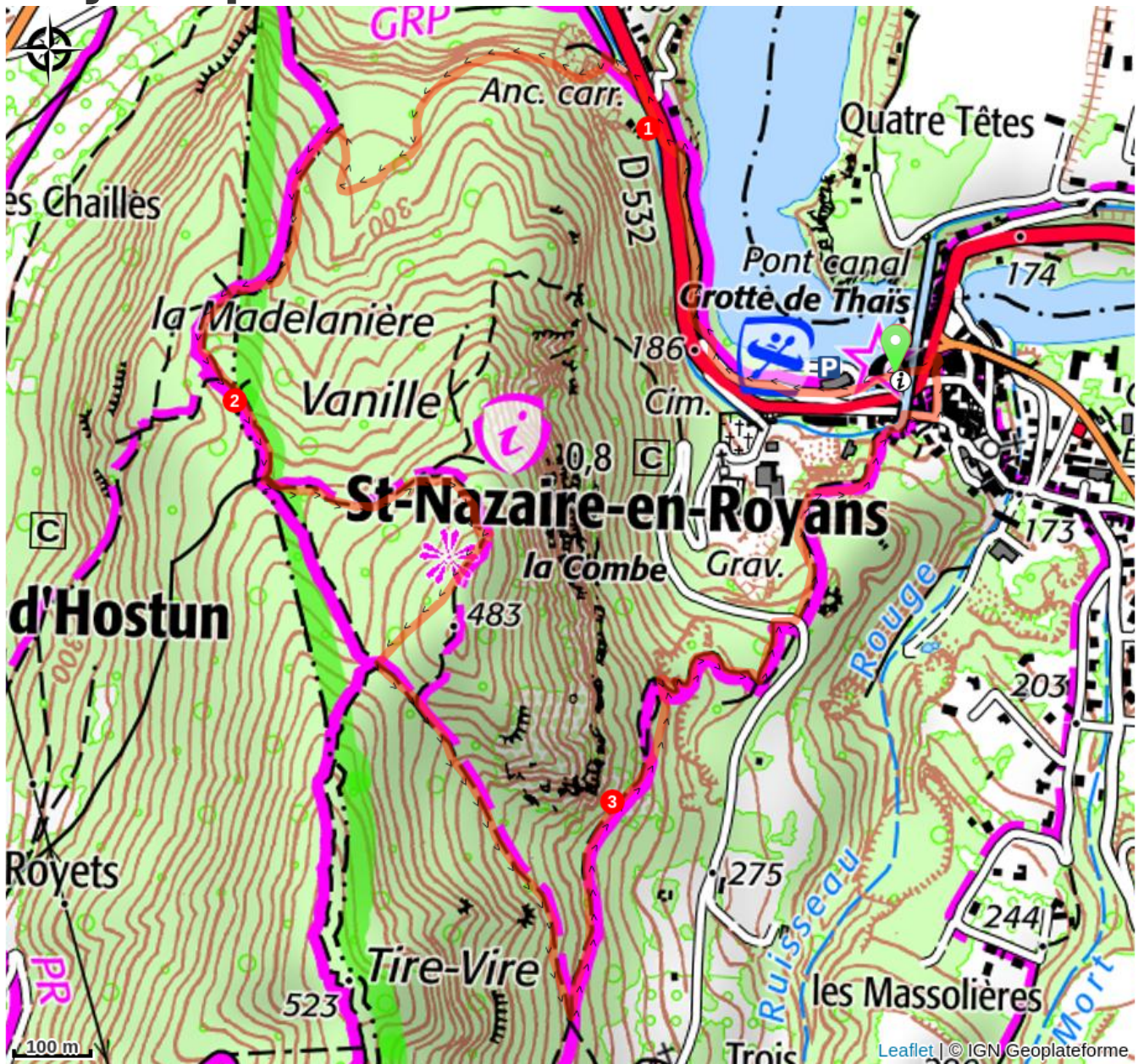
Departure : Saint-Nazaire-en-Royans / Parking Aqueduc

Arrival : Saint-Nazaire-en-Royans / Parking Aqueduc

Markings :  PR  GRP  GTV à pied

1. Depart from **Saint-Nazaire-en-Royans** near the Tourist Office/Aqueduc - Espace Royans Vercors (car park). Head towards the **Belvédère** (panoramic viewpoint) and go along the banks of the Bourne for a moment to find the **Four à Chaux** crossroads before crossing the main road (caution) to eventually reach the **La Châtaigne** crossroads.
2. The path then steadily goes up through the undergrowth to **La Madelanière, Vanille**, and **Le Belvédère** is close by. After admiring the exceptional scenery, return to **Saint-Nazaire-en-Royans** allong **La Cote 457 mètres**, before beginning the descent through the deciduous forest to **Tire-Vire**.
3. Carry on towards **Saint-Nazaire** along a varied and pleasant path to reach the **Chemin de la Draye** crossroads, then follow the yellow and green markers to the car park, the starting point of this wonderful hike.

# On your path...

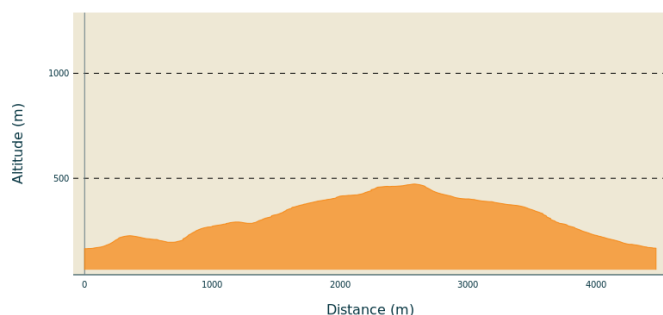


# All useful information

## **Advices**

You will have to cross the departmental road, so pay attention to the vehicles before you engage!

## **Altimetric profile**



Min elevation 165 m  
Max elevation 473 m

## **Transports**

**En train :** [TGV Valence](#)

**En bus :** [ligne 5](#) Valence - Vassieux en Vercors

Le calculateur d'itinéraire multimodal OÙRA vous donne accès à toutes les correspondances entre les trains régionaux, transports urbains et ligne de bus départementale :

<https://www.oura.com/>

**En Autostop :** Retrouvez tous les arrêts pour aller ou repartir, sur [www.rezopouce.fr](http://www.rezopouce.fr) en autostop

**En covoiturage :** Partagez ou réservez votre covoiturage avec [Mov' Ici](#), la plateforme de covoiturage régionale.

## **Access**

From Valence, follow the N532 then the A49, take the exit of Saint-Nazaire-en-Royans, follow the D532, then turn left before the village to join La Bourne and the Tourist Office at the foot of the aqueduct .

From the North, take exit 9 of the A49 towards Pont-en-Royans. In Saint Romans continue in direction of Saint-Nazaire by the D1532, cross the village, then join La Bourne and the Office of tourism at the foot of the aqueduct.

## **Advised parking**

Parking of the Aqueduct

## **Information desks**

OTI Vercors Drôme - Bureau  
d'information de Saint-Nazaire-en-  
Royans

Parvis de l'Aqueduc, 26190 Saint-  
Nazaire-en-Royans

[info@vercors-drome.com](mailto:info@vercors-drome.com)

Tel : 04 75 48 49 80

<http://www.vercors-drome.com/>

OTI Vercors Drôme - Bureau St Jean-  
en-Royans  
13 Place de l'Eglise, 26190 Saint-Jean-  
en-Royans

[info@vercors-drome.com](mailto:info@vercors-drome.com)

Tel : 04 75 48 61 39

<http://www.vercors-drome.com/>