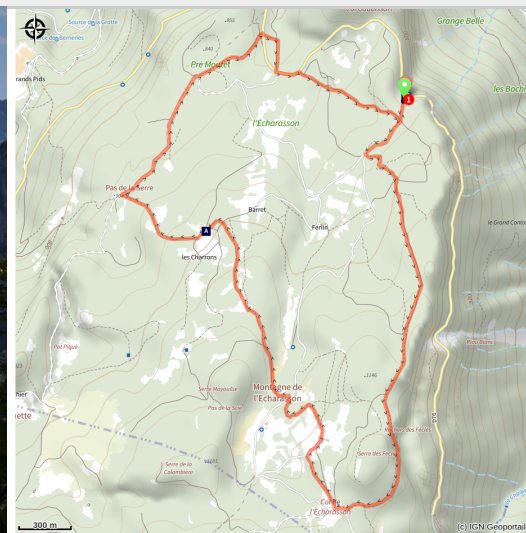


The Col de l'Echarasson

Royans-Drôme - Saint-Jean-en-Royans



(S&M Booth)



From the scenic and vertiginous road to Combe Laval, discover the Montagne de l'Echarasson.

This hike which alternates between undergrowth and glades, guides you in particular in the footsteps of the charbonniers of yesteryear.

Useful information

Practice : By walk

Duration : 3 h

Length : 8.8 km

Trek ascent : 406 m

Difficulty : Moyen

Type : Boucle

Themes : Agriculture et Savoir faire, Histoire et patrimoine, Point de vue

Trek

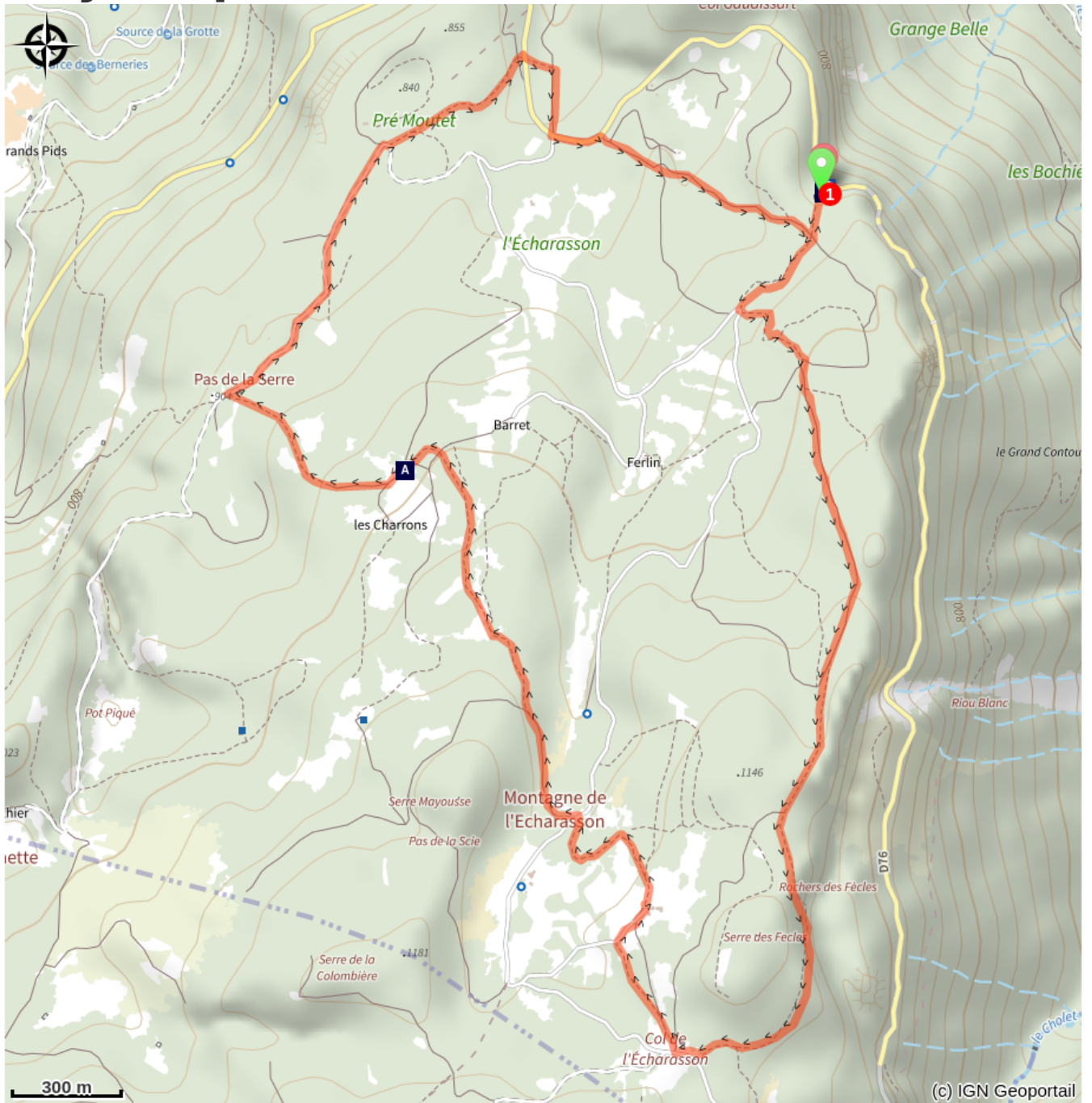
Departure : Parking lot of the Belvedere of Combe Laval, Saint-Jean-en-Royans

Arrival : Parking lot of the Belvedere of Combe Laval, Saint-Jean-en-Royans

Markings :  PR  GTV à pied

Departure from the Belvedere de Combe Laval (parking) on the D76 (road Combe Laval), direction Col de l'Echarasson 2. Go up to Ferlin 1, then continue through woods and clearings for a good hour to reach the Col de l'Echarasson (1146 m). From the pass, take the direction of Saint-Jean-en-Royans and go down again following the yellow and green markings until the Pas de la Sère 3. At the Pas, continue towards Saint-Jean-en-Royans to reach Gaudissart 4. From there, climb slightly back to Ferlin and then back to the Belvedere de Combe Laval.

On your path...



Clearings (A)

Belvedere of Combe Laval (B)

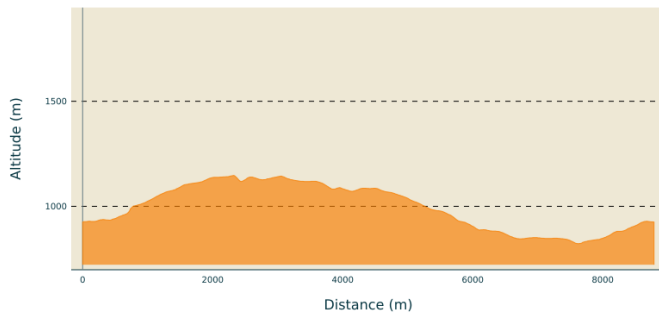
All useful information

Advices

Use the passageways to cross the fences, close the gates and barriers.

Stay on the marked paths is also respect private property.

Altimetric profile



Min elevation 822 m
Max elevation 1147 m

Access

From Saint-Jean-en-Royans, follow the D76 to Combe Laval (parking along the road).

From Chapelle-en-Vercors, follow the D178 then the D199 and the D76 to Combe Laval (car park along the road).

Advised parking

Parking of the Belvedere of Combe Laval

Information desks

OTI Vercors Drôme - Bureau St Jean-en-Royans
13 Place de l'Eglise, 26190 Saint-Jean-en-Royans

info@vercors-drome.com

Tel : 04 75 48 61 39

<http://www.vercors-drome.com/>

On your path...



Clearings (A)

During your stroll mainly forest, you will cross many clearings, sign of an agriculture still present.

Attribution : S.M Booth



Belvedere of Combe Laval (B)

The road to Combe Laval was built in 1896 to rally the Royans to the Col de la Machine and the plateau of Vercors. This cliffside road is magnificent, carved out of cliffs, it dominates the Laval combe a karst retreat of nearly 4 km.

Attribution : S.M Booth