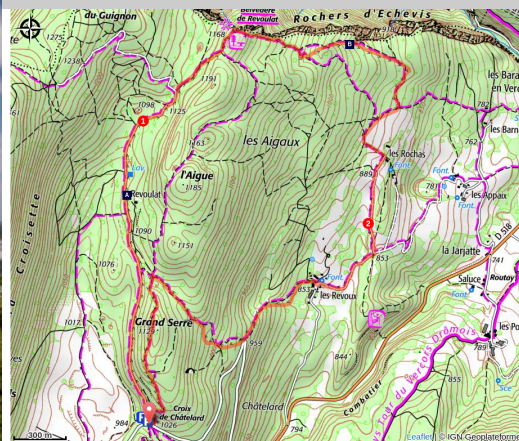


The Révoulat belvedere

Vercors-Drôme - La Chapelle-en-Vercors



Belvédère de Révoulat



Go to reach the belvédère of Révoulat and its breathtaking panorama over the whole valley of the Vernaison in particular.

For a large part in undergrowth, this hike offers you sumptuous panoramas, in particular between the lookout of Révoulat and the chemin des Falaises.

Useful information

Practice : By walk

Duration : 3 h

Length : 8.3 km

Trek ascent : 443 m

Difficulty : Moyen

Type : Boucle

Themes : Agriculture et Savoir faire, Faune, Histoire et patrimoine, Point de vue, Accessible en transport en commun

Trek

Departure : Place name la Croix de Châtelard, La Chapelle-en-Vercors

Arrival : Place name la Croix de Châtelard, La Chapelle-en-Vercors

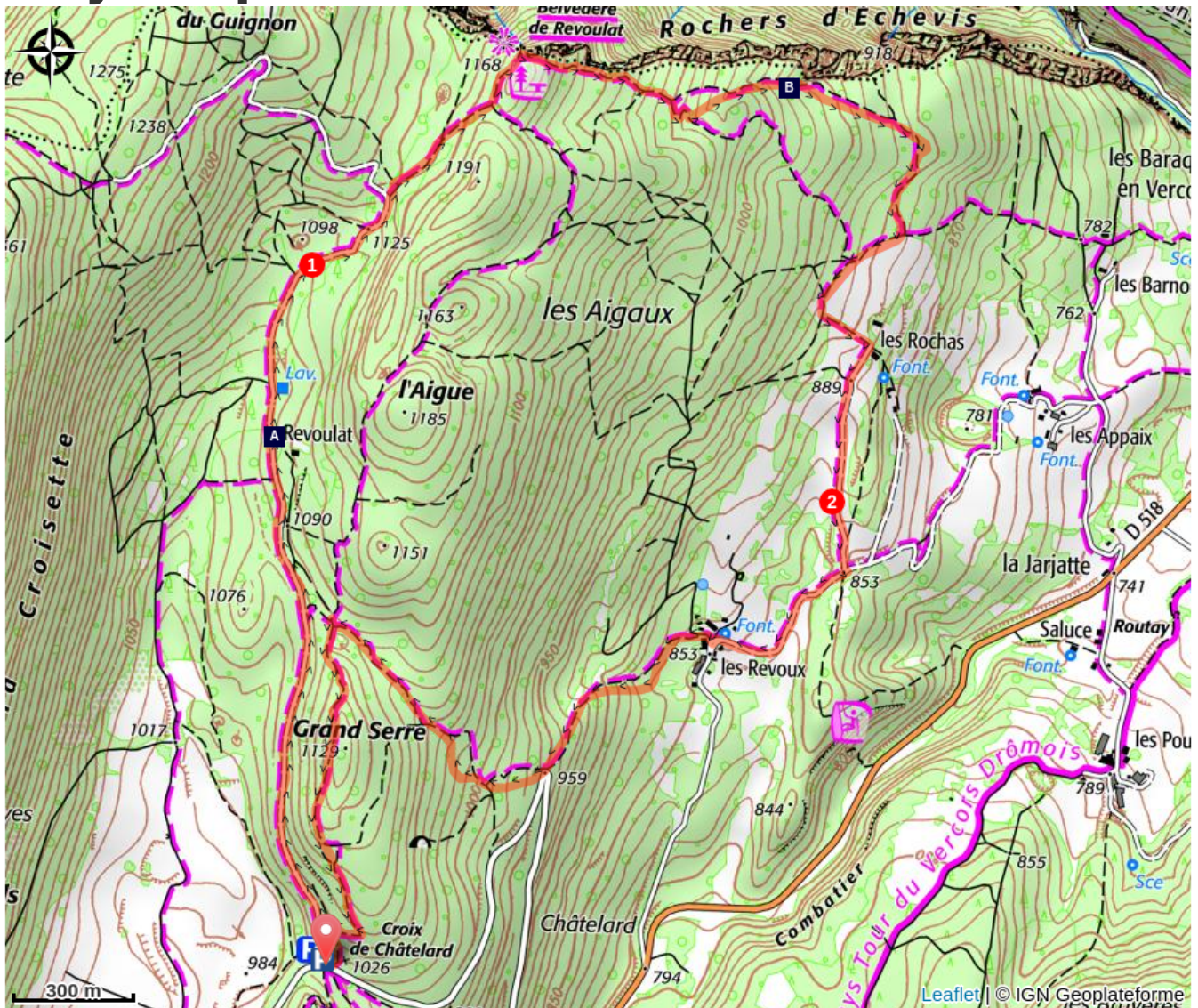
Markings :  PR

Departure from La Croix Châtelard, direction Le Belvédère 4 by taking the track leading to the Grand Serre 1 then Révoulat 2 and L'Aigue 3, then continue on a nice path to reach Le Belvédère (Parents, attention to your children on the edge of the cliff!).

Return to La Croix de Châtelard via Les Rochers d'Echevis 5, Chemin des Falaises 6 Les Rochas 7 then Grand Cros 8 and the hamlet of Les Revoux.

From here, a last small ascent to the shrubbery of boxwood conditions the return to the starting point of this magnificent loop.

On your path...



The Aigue (A)

The Chemin des Falaises (B)

All useful information

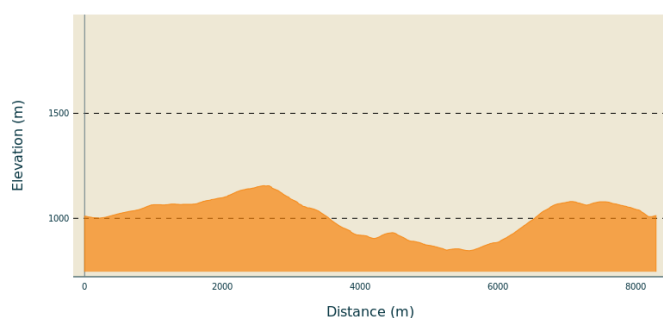
Advices

Be careful with the approach of the edge of cliffs, parents watch your children well.

Use the passageways to cross the fences, close the gates and barriers, stay on the marked paths.

Stay on the marked paths is also respect private property.

Altimetric profile



Min elevation 846 m

Max elevation 1156 m

Transports

By train :

Valence train stations

OùRA multimodal route planner :

<https://www.oura.com/>

By bus :

From Valence :

From train and bus stations : [Line D05](#) to Vassieux-en-Vercors

By hitch hiking : You can get there / get back by hitching a lift with the Rezo Pouce network from Autrans-Méaudre, Lans-en-Vercors, Grenoble and Royans-Vercors (you can find all the stops in the Vercors on www.rezopouce.fr).

Carpooling :

Offer your services or book your carpooling on the regional [Mov'Ici](#) platform.

Access

From Vassieux-en-Vercors, take the D518 towards La Chapelle-en-Vercors. After the Chapelle-en-Vercors, take on your left the D256 in the direction of Loscence. Park in the parking lot at the Croix du Châtelard.

Advised parking

Roadside on the Croix de Châtelard

 **Information desks**

OTI Vercors-Drôme - Bureau La
Chapelle-en-Vercors
Place Pietri, 26 420 La Chapelle-en-
Vercors

info@vercors-drome.com

Tel : 04 75 48 22 54

<http://www.vercors-drome.com/>

On your path...



The Aigue (A)

Between the localities called Révoulat and l'Aigue, note, by the roadside, an ancient basin fed by a small spring covered with a vault. From the mountain of the Aigue, on your left, several sources sprang up which had allowed the installation of a hamlet in Révoulat.

Attribution : E. Charron



The Chemin des Falaises (B)

During a tour of maintenance and surveillance, an old path completely disappeared in the vegetation was rediscovered by the ecogardes of the Regional Natural Park of the Vercors. After consulting the cadastre, this trail turned out to be an old communal road. With the authorization of the commune of La Chapelle-en-Vercors and the technical support of local associations, the park's agents were able to re-open it and integrate it into the network of marked hiking trails. You will take it between the crossroads of the Rochers d'Echevis and the Chemin des cliffs. It offers in particular a beautiful viewpoint on the Gorge des Grands Goulets (watch out for the cliff). When you come to the direction sign Chemin des falaises, you will have to go up a little on your left, to find the crossroads of Rochas, and the continuation of the itinerary.

Attribution : m_rocheblave