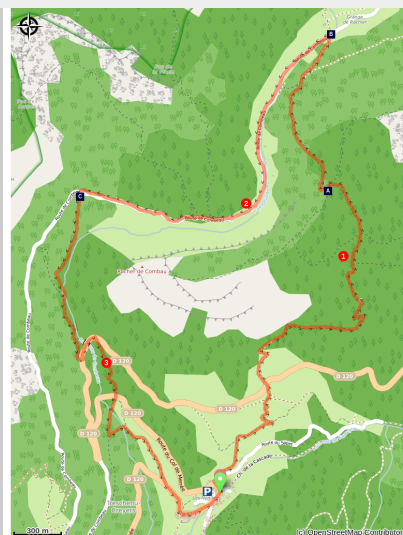


Côte Chèvre pass - Rock of Combau

Diois - Treschenu-Creyers



Le rocher de Combau (D. Oddoz)



Go on the heights around the Rocher de Combau, magnificent panoramas await you on the south of the hauts plateaux du Vercors in particular.

The view on the southern part of the Vercors nature reserve (Glandasse, Archiane), the charm of the valley of Combau and the memory of an old still, so many curiosities to discover on this beautiful hike with particular atmospheres.

Useful information

Practice : By walk

Duration : 4 h 30

Length : 10.5 km

Trek ascent : 754 m

Difficulty : Difficile

Type : Boucle

Themes : Faune, Histoire et patrimoine, Point de vue

Trek

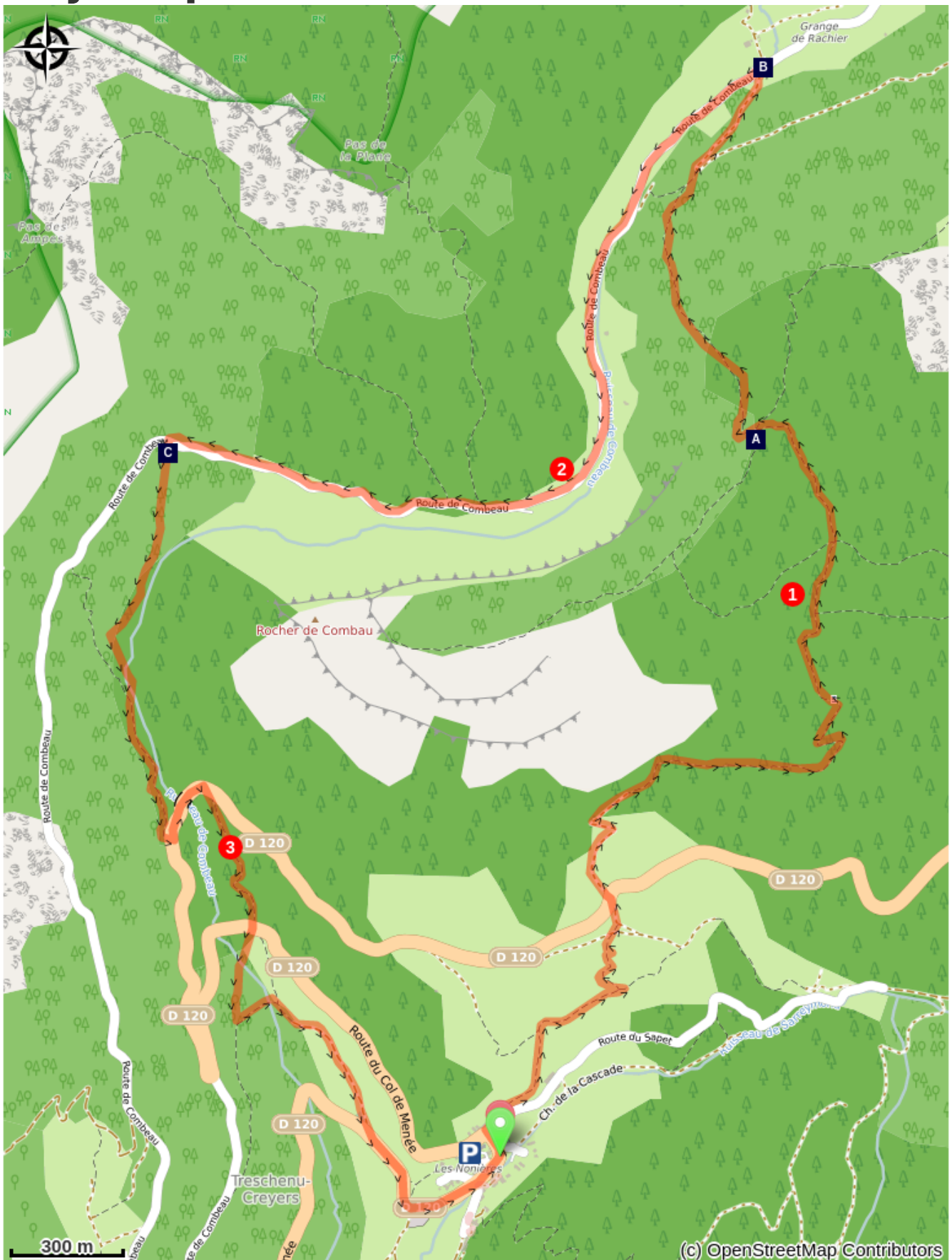
Departure : Les Nonières, Treschenu-Creyers

Arrival : Les Nonières, Treschenu-Creyers

Markings :  PR  GR  GTV à pied

Departure of Nonières (parking in the hamlet), direction Col de Côte Chèvre 1. Follow the yellow-green markings and take the path just behind the hotel "Le Mont Barral". Farther on, cut the road to Col de Menée and continue between forests and clearings. The trail follows a wood of spruces and pines with hooks to emerge at the Col de Côte Chèvre. After enjoying the spectacular view, this hike continues through the crossing of a scree before reaching the road at the crossroads Granges de Combau 2. For a moment, take the road that goes around the rock of Combau, to the directional post that tells you Liodève 3. From there, leave the tar for a nice path in the underbrush that runs along the creek of Combau (always yellow and green markings). After crossing the road again twice, reach Liodève. The return to Nonières is effected by the GR 93.

On your path...



Col de Côte Chèvre (A)
Rock of Combau (C)

Vallon of Combau (B)

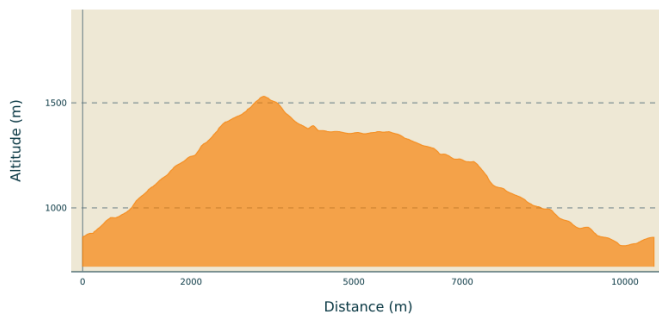
All useful information

Advices

Use the passageways to cross the fences, close the gates and barriers, stay on the marked paths.

Stay on the marked paths is also respect private property.

Altimetric profile



Min elevation 820 m
Max elevation 1531 m

Transports

Gare SNCF de [Clelles-Mens](#), [Die](#) ou [Lus-la-Croix-Haute](#).

Service de [transport à la demande](#) (en correspondance avec un trajet train ou bus ou au départ de Châtillon), arrêt aux Nonières. Réservation au minimum 24h à l'avance au 0810 26 26 07.

Access

From Châtillon-en-Diois, take the direction of Menée by the D120, until the hamlet Les Nonières.

From Chichilianne, take the D7 until Col de Menée then the D120 in the direction of Châtillon-en-Diois, until the hamlet of Nonières.

Advised parking

Parking in the hamlet of Nonières

Information desks

Office de tourisme de Châtillon-en-Diois
Square Jean Giono, 26410 Châtillon-en-Diois
chatillonendiois@diois-tourisme.com
Tel : 04 75 21 10 07
<http://www.chatillonendiois-tourisme.com/>

Office de tourisme du Pays du Diois
Rue des Jardins, 26150 Die
contact@diois-tourisme.com
Tel : 04 75 22 03 03
<http://www.diois-tourisme.com/>

On your path...



Col de Côte Chèvre (A)

From the Cote de Chèvre pass, admire the panorama on the southern part of the Hauts-Plateaux du Vercors nature reserve, but also on the Serre de Beaupuy.

Attribution : M. Morin



Vallon of Combau (B)

Dominated by the Montagnette (1972 m), the sumptuous valley of Combau is a valley in trough (its bottom is flat and its slopes stiff). In the spring, the flora covers the valley: you can admire daffodils, orchids including the hoof of Venus, pines with hooks and a multitude of other species characteristic of mountain flora. In the summer, the valley is a place of grazing for the sheep, which maintain this open space. Attention: Flower picking is regulated.

Attribution : S&M Booth



Rock of Combau (C)

From its height of 1593 m, the Rock of Combau majestically dominates the valley that bears its name. This rocky limestone spur is the fruit of thousands of years of erosion.

Attribution : S&M Booth