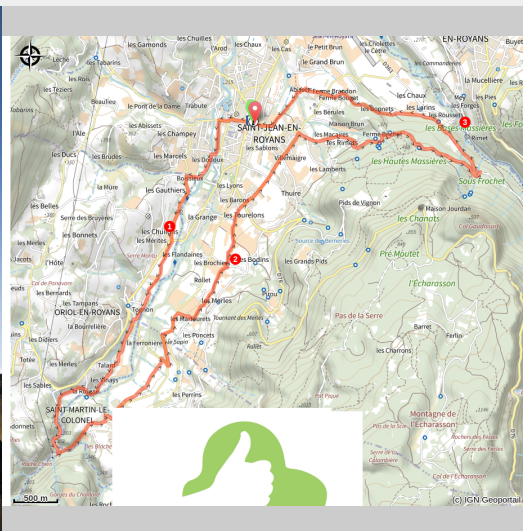


The Vallée de la Lyonne (Royans Vercors n°7)

Royans-Drôme - Saint-Jean-en-Royans



(S&M Booth)



In family and on two wheels, leave to the discovery of the agricultural and forest landscapes of Royans.

This country course along the river "la Lyonne" leads to the village of Oriol-en-Royans with the mountain of Toulaud in focus.

The second part of the circuit follows a small rolling path which runs past a charming wooden orthodox chapel.

Useful information

Practice : By mountain bike

Duration : 2 h

Length : 17.6 km

Trek ascent : 532 m

Difficulty : Moyen

Type : Boucle

Trek

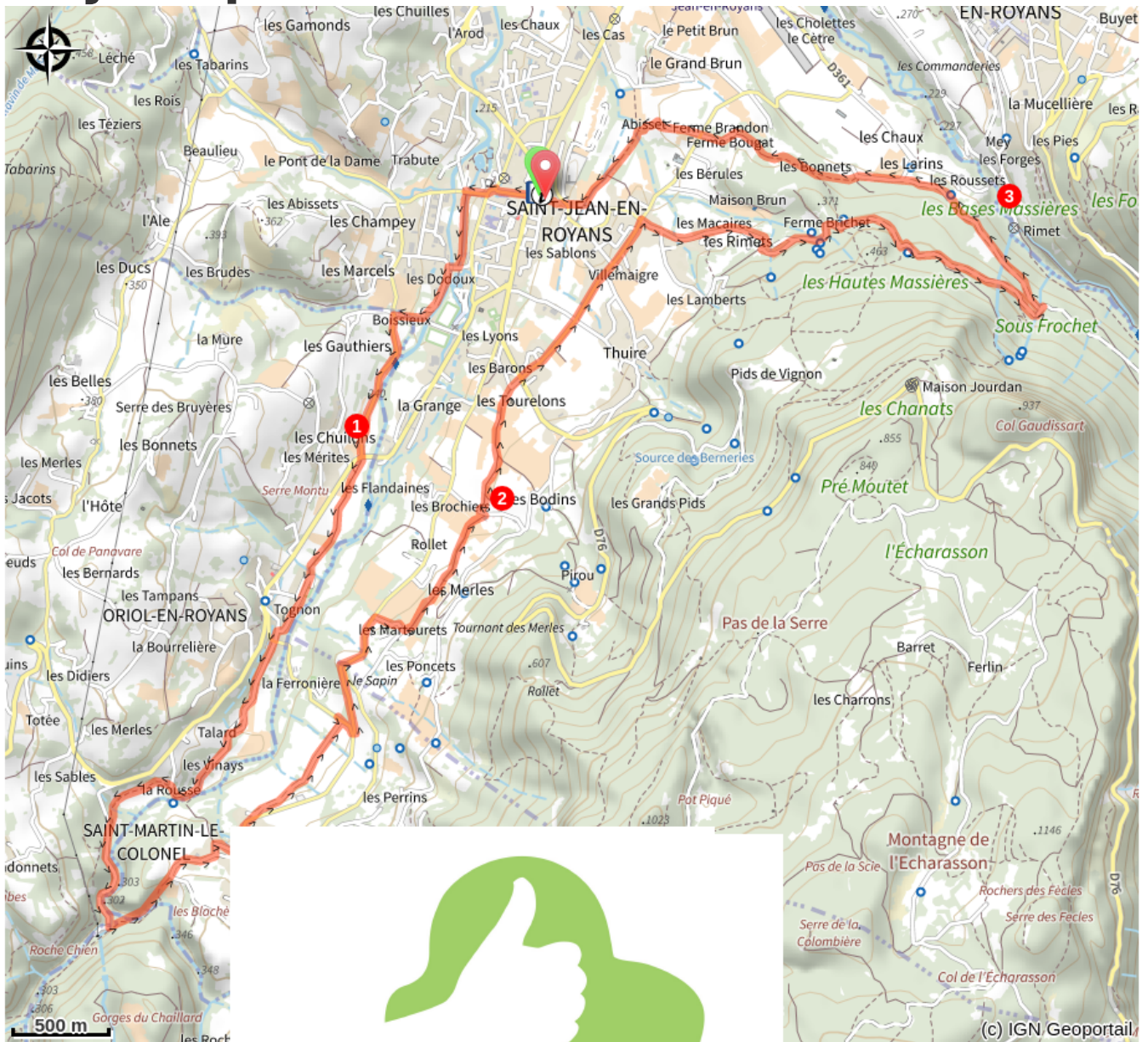
Departure : Center of Saint-Jean-en-Royans (parking)

Arrival : Center of Saint-Jean-en-Royans (parking)

Markings :  PR

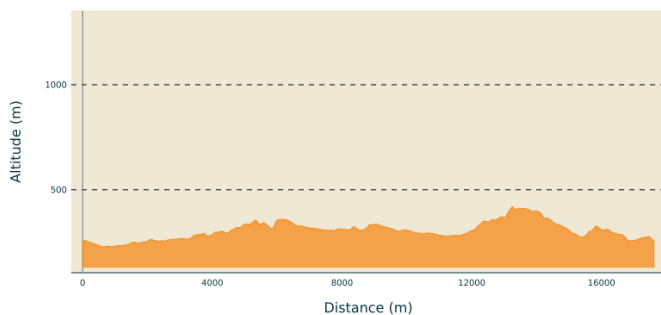
Departure from the center of Saint-Jean, always follow the mountain bike n ° 7 in green color. Take the direction of Rochechinard until the Hermitage 1 then turn left and join Boissieux 2 passing by La Passerelle. From there, continue south along La Lyonne crossing the crossroads of Tognon 3 and then Tallard 4. Then cross several small hamlets and gradually return to the village of Saint-Jean.

On your path...



All useful information

Altimetric profile



Min elevation 229 m
Max elevation 419 m

Transports

Bus : [ligne 05](#) Valence-Romans-le Royans-le Vercors

Access

From Saint-Nazaire-en-Royans follow the D76 to Saint-Jean-en-Royans.

Advised parking

Downtown Saint-Jean-en-Royans

Information desks

OTI Vercors Drôme - Bureau St Jean-en-Royans
13 Place de l'Eglise, 26190 Saint-Jean-en-Royans

info@vercors-drome.com

Tel : 04 75 48 61 39

<http://www.vercors-drome.com/>