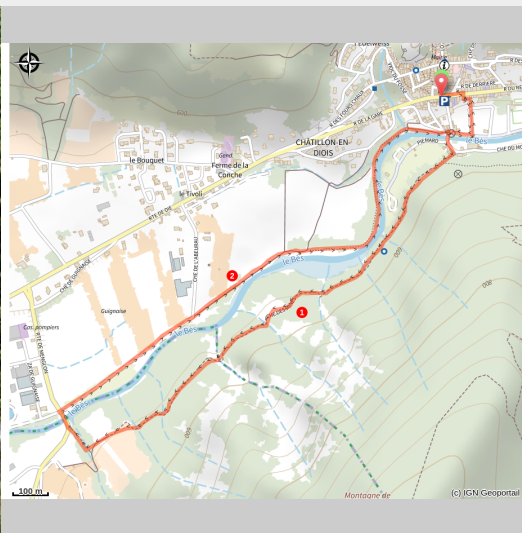


Champassiasse and Menglon bridge (Diois n°10)

Diois - Châtillon-en-Diois



(Absolument VTT)

Discover the charming village of Châtillon and its surroundings by bike and family.

A small family run that does not lack charm, along the river Le Bez. A very easy itinerary with the varied landscapes typical of the Diois.

Useful information

Practice : By mountain bike

Duration : 30 min

Length : 4.0 km

Trek ascent : 70 m

Difficulty : Facile

Type : Boucle

Themes : Agriculture et Savoir faire

Trek

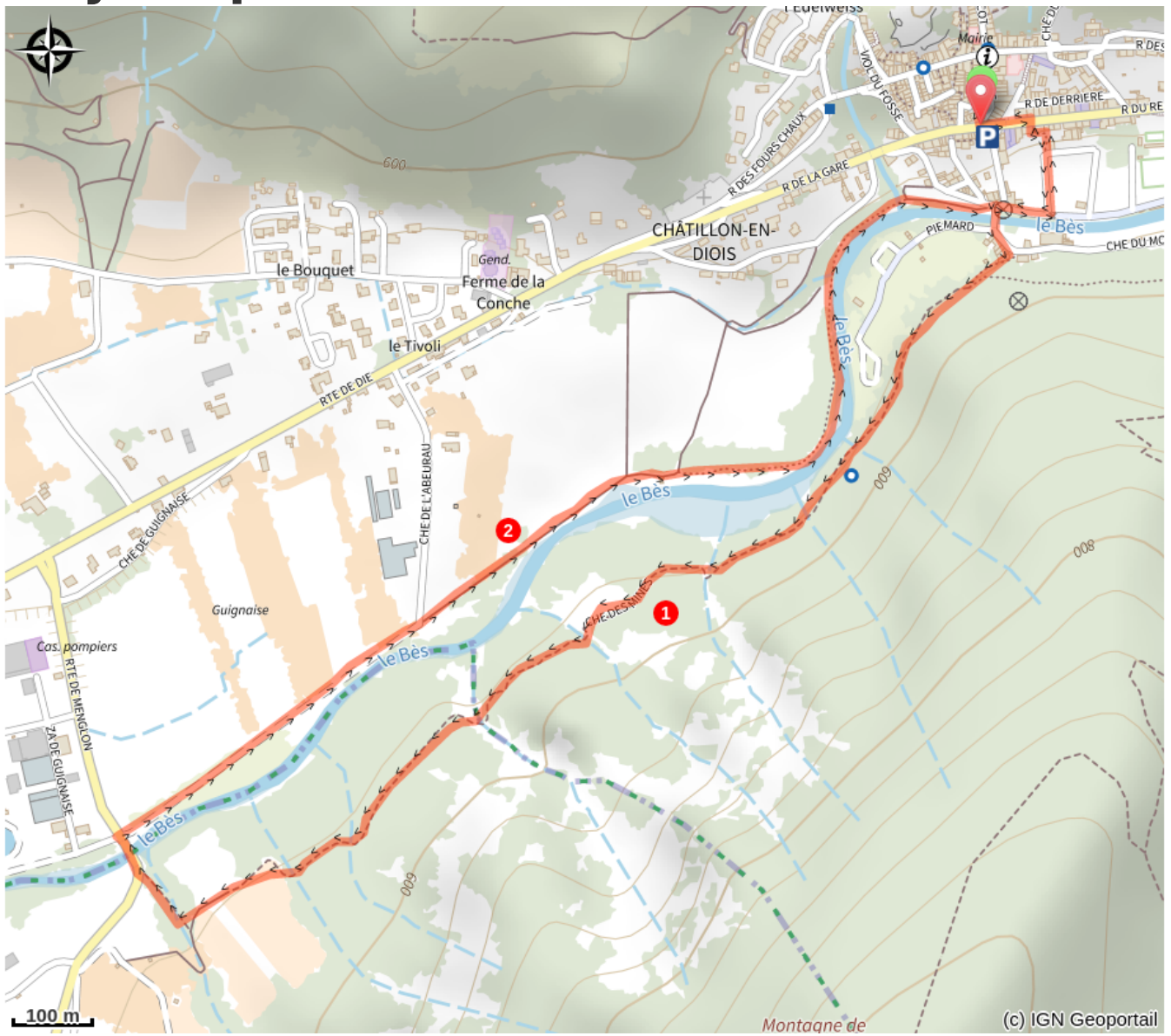
Departure : Village of Châtillon-en-Diois

Arrival : Village of Châtillon-en-Diois

Markings :  PR  VTT

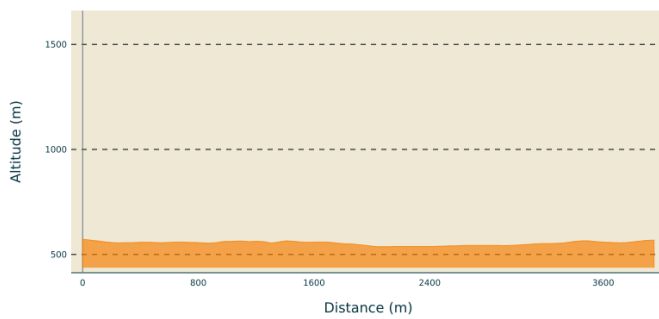
Departure from the village of Châtillon, follow the markers n ° 10 of green color.
Crossing at the crossroads Le Moulin 1, Champassiasse 2 then Pont de Menglon 3.
Return to the village by joining Le Moulin again.

On your path...



All useful information

Altimetric profile



Min elevation 537 m
Max elevation 573 m

Access

From Die, follow the direction of Châtillon-en-Diois by the D93, then the D539.

Advised parking

Center of the village or parking Les Chaussières (against low village)

Information desks

Office de tourisme de Châtillon-en-Diois
Square Jean Giono, 26410 Châtillon-en-Diois
chatillonendiois@diois-tourisme.com
Tel : 04 75 21 10 07
<http://www.chatillonendiois-tourisme.com/>

Office de tourisme du Pays du Diois
Rue des Jardins, 26150 Die
contact@diois-tourisme.com
Tel : 04 75 22 03 03
<http://www.diois-tourisme.com/>