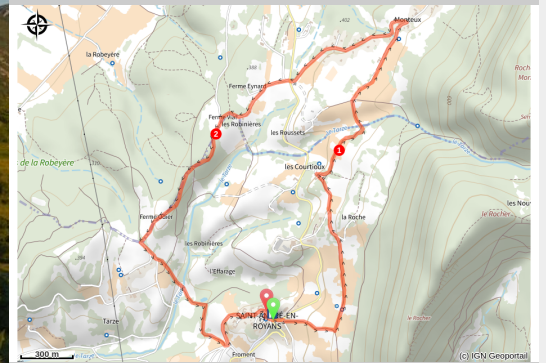


Discover the heritage of Saint-André

Royans-Isère-Coulmes - Saint-André-en-Royans



Vue sur le village de Saint-André-en-Royans (©Pierre Jayet)

The village of today bears the imprint of yesterday.

This borough has a rich historical past, mixed in all time with the history of the Dauphiné. Take time to discover its Roman villa and its old castles.

Useful information

Practice : By walk

Duration : 2 h

Length : 6.5 km

Trek ascent : 170 m

Difficulty : Facile

Type : Boucle

Themes : Agriculture et Savoir faire, Histoire et patrimoine

Trek

Departure : Village of Saint-André-en-Royans

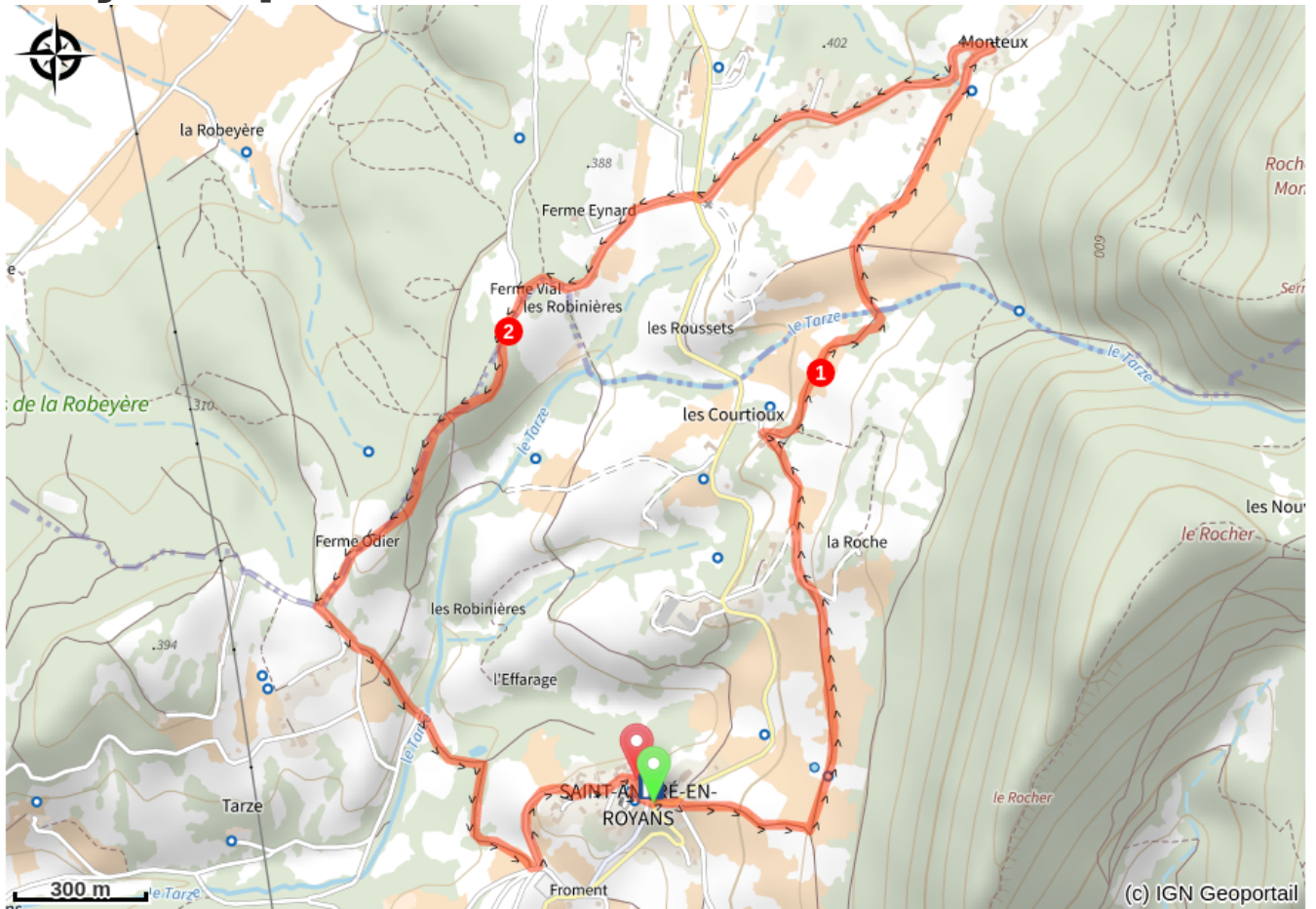
Arrival : Village of Saint-André-en-Royans

Markings :  PR  GTV VTT

Departure from the village of Saint-André-en-Royans, take the direction of Saint-Romans. Follow the yellow and green markings that guide you all along the circuit. At La Vieille Eglise 1, go on the left, cross the hamlet of Les Courtieux and then the stream of Tarze and uncork at Monteux 2.

Always following Saint-Romans, join Les Granges 3. From there, take the road that goes left and reach Le Tarze 4, continue to the village via Chemin de Bise 5.

On your path...

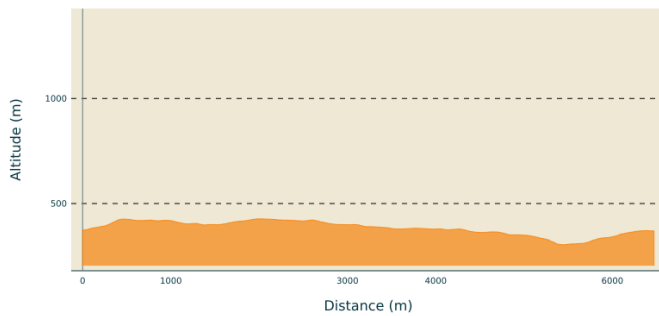


All useful information

Advices

Use the passageways to cross the fences, close the gates and barriers, stay on the marked paths.

Altimetric profile



Min elevation 304 m
Max elevation 427 m

Access

From Pont-en-Royans, take the D58 to the village of Saint-André-en-Royans.

From the D1532 between Grenoble and Valence, exit at the village of Saint-Romans, then follow the D58 to Saint-André.

Advised parking

Center of the village of Saint-André-en-Royans

Information desks

Office de tourisme Saint-Marcellin-Vercors-Isère, bureau d'information de Pont-en-Royans
48 Grande Rue, 38680 Pont-en-Royans
tourisme@saintmarcellin-vercors-isere.fr
Tel : 04 76 385 385
<http://tourisme.saintmarcellin-vercors-isere.fr/>