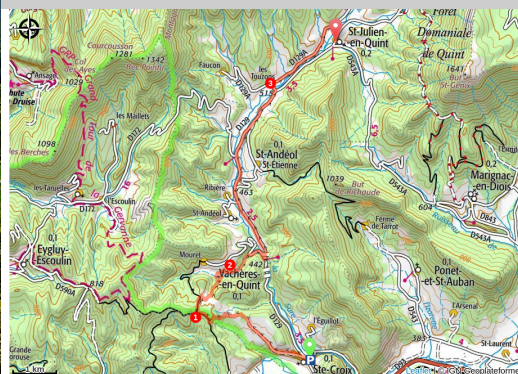


Sainte-Croix / Saint-Julien-en- Quint (stage 10)

Diois - Sainte-Croix

GTV



Vue sur le val de Quint (a_borland)

*Incredibly charming small villages
crossed by a raw, untamed valley that
will leave a lasting impression.*

This tour will take you through the enchanting
landscapes of the Val de Quint.

Useful information

Practice : Itinerant hike

Duration : 4 h

Length : 14.3 km

Trek ascent : 544 m

Difficulty : Moyen

Type : Traversée

Themes : Agriculture et Savoir
faire, Histoire et patrimoine

Trek

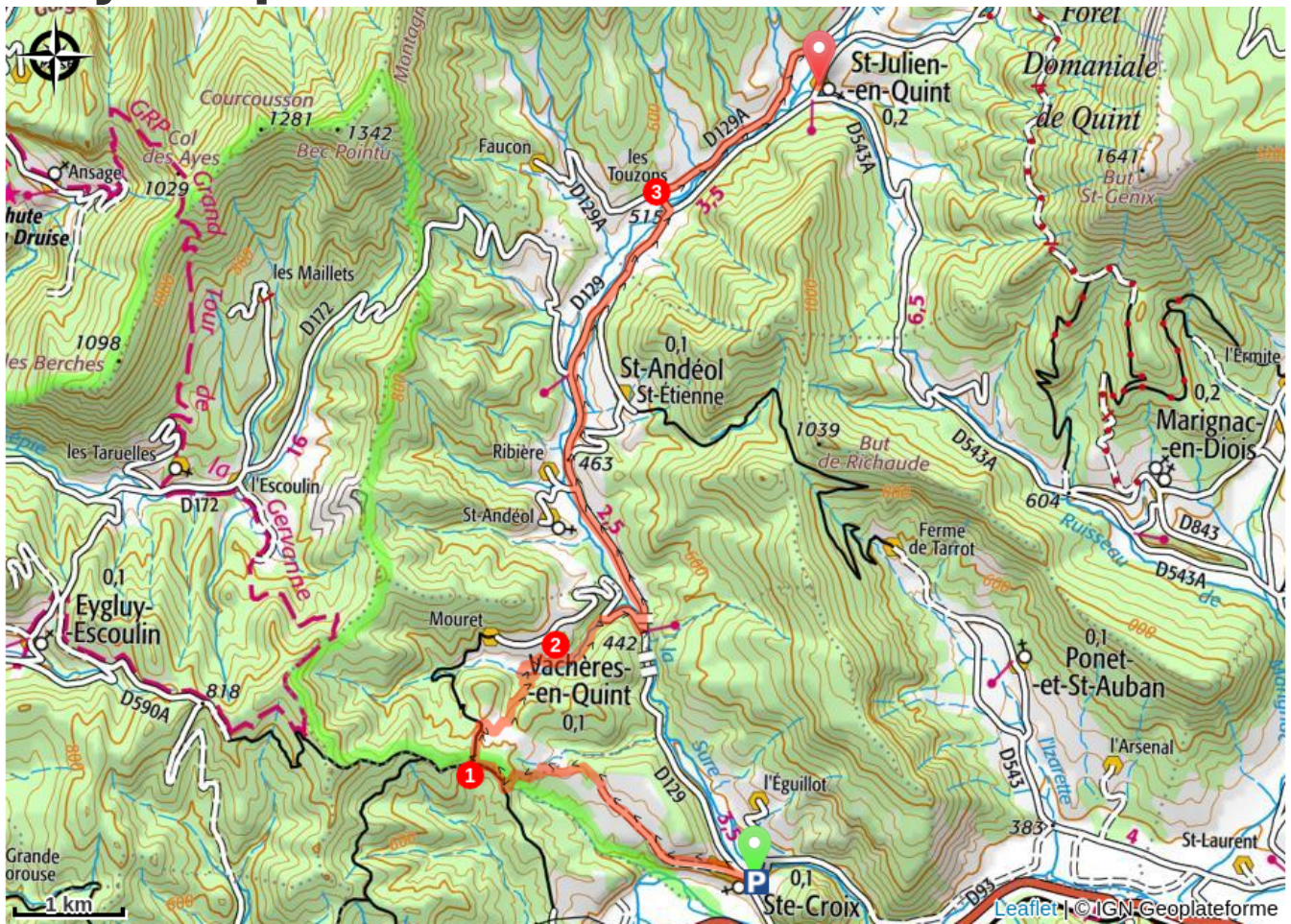
Departure : Sainte-Croix (village centre)

Arrival : Saint-Julien-en-Quint

Markings :  GTV à pied

After leaving the village of **Sainte-Croix**, the route winds its way through the vineyards as far as **Col de Vachères** pass **(1)**. A scenic little trail leads to the village of the same name. You then climb up the very wild val de Quint alongside the river Sure via **Vachères-en-Quint (2)** and **Les Touzons (3)**, switching between tracks and roads as far as the village at the base of the valley, **Saint-Julien-en-Quint**, located at the foot of the Vercors.

On your path...



All useful information

Advices

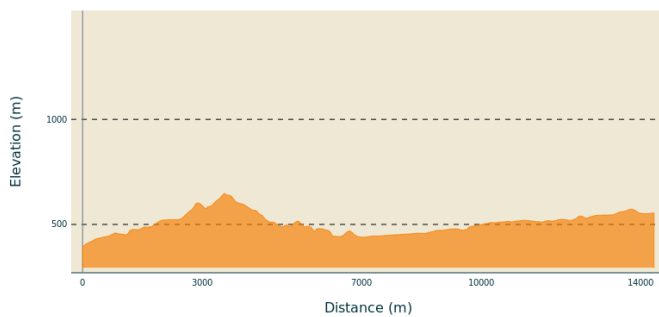
Take care: when the weather is hot in summer, this sector offers little shade: make sure you take ample water with you as well as sun protection, including sunscreen, a hat or other essentials.

Use the installed passages to cross fences, close gates and barriers.
Stay on the marked trails and respect private property.

Collect your waste, think nature.

Please note that dogs are not allowed in most mountain pastures, even on a lead, so make arrangements before you leave!

Altimetric profile



Min elevation 394 m
Max elevation 647 m

Transports

By train : Die train station

The OÙRA multimodal route planner provides information about all the connections between regional trains, urban transport and departmental bus lines : <https://www.oura.com/>

By bus : With Regional coaches [line 28](#) Valence-Die.

Then transport on demand (TAD) for a journey connecting with the network; more information on the [detailed information sheet](#) for connecting services or on <https://www.mairie-die.fr/transport-a-la-demande/>; Booking: **+334 8000 7000**

The previous day before 5pm (Friday before 4pm if booked for Saturday or Monday, excluding Sundays and public holidays)

Carpooling :

Offer your services or book your carpooling on the regional [Mov'Ici](#) platform.

Information desks

Office de tourisme du Pays du Diois
Rue des Jardins, 26150 Die
contact@diois-tourisme.com
Tel : 04 75 22 03 03
<http://www.diois-tourisme.com/>

Access

From the D93 departmental road take the D129 road to Sainte-Croix; the main car park is at the entrance to the village.

Advised parking

Parking au centre du village