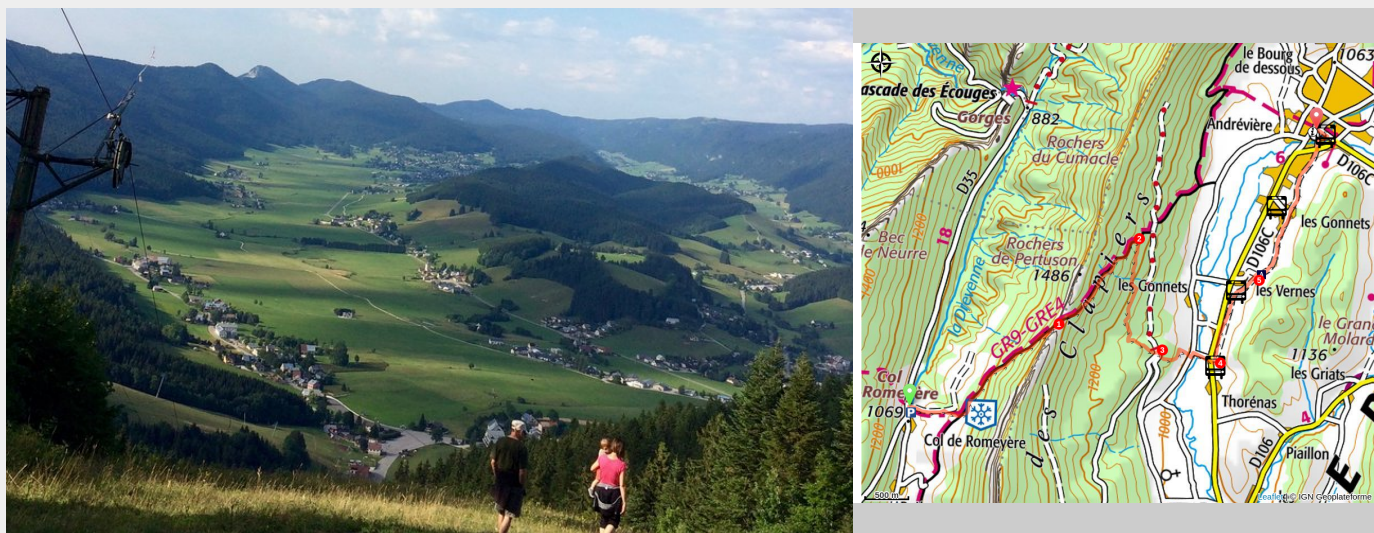


Col de Romeyère / Autrans (stage 20)

GTV

Royans-Isère-Coulmes - Rencurel



Vue sur le val d'Autrans-Méaudre (p_mayade)

In days gone by, the inhabitants of Autrans, Méaudre and Villard-de-Lans regularly used the Pertuson pass to get to the valley of the Isère (Saint-Marcellin and Vinay) via the Coulmes. They travelled all this way to buy and trade everyday products at the fairs. Mountain walking was not a leisure activity—it was more a matter of survival!

Go slowly into the beech-fir forest so characteristic of the northern Vercors, following the trail as it winds between rocks and deep woods.

Useful information

Practice : Itinerant hike

Duration : 3 h 30

Length : 9.9 km

Trek ascent : 419 m

Difficulty : Moyen

Type : Traversée

Themes : Agriculture et Savoir faire, Faune, Géologie, Histoire et patrimoine

Trek

Departure : Romeyère pass - Col de Romeyère (car park)

Arrival : Autrans village

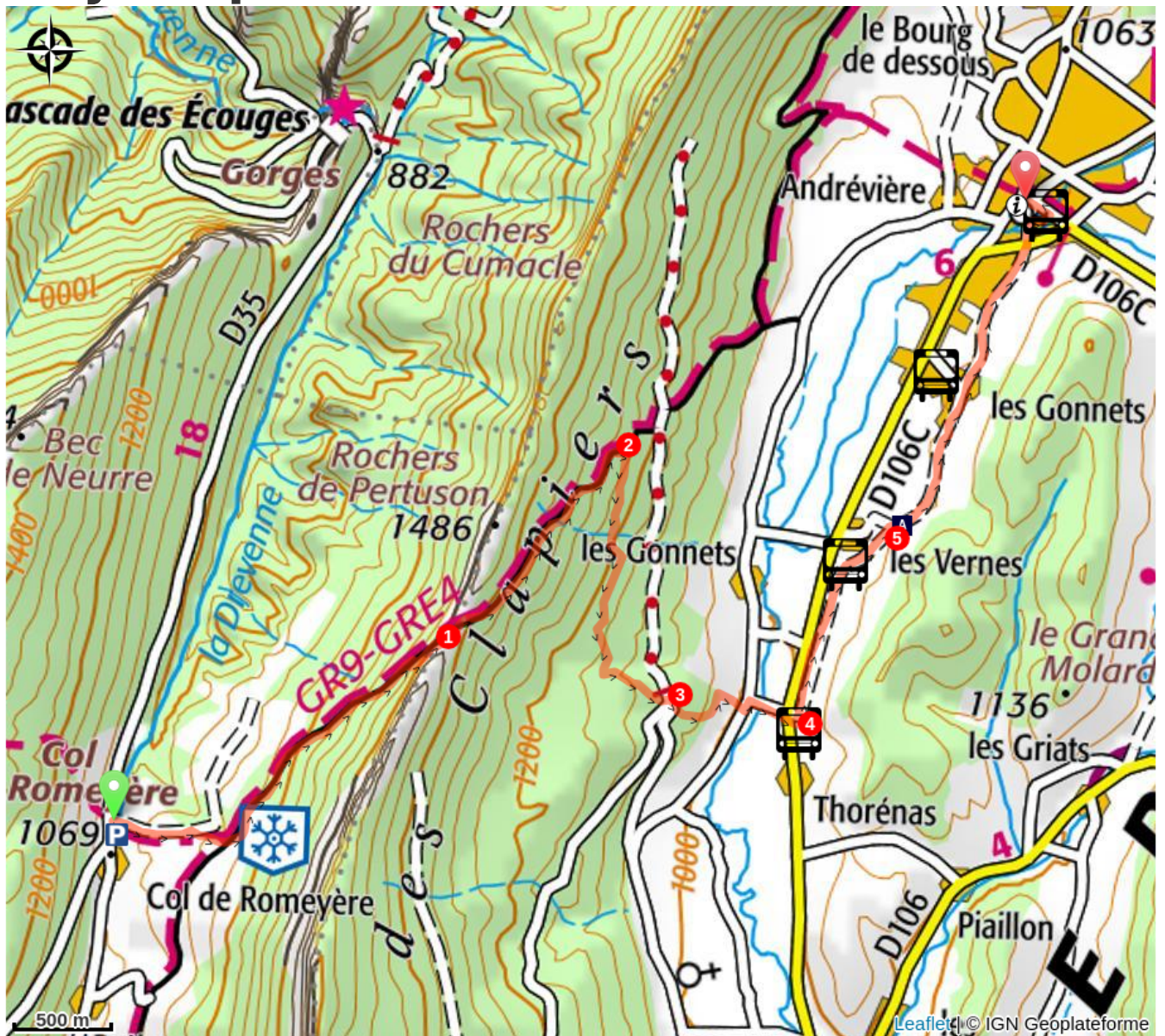
Markings :  GTV à pied

The Grand Tour gradually leaves the Coulmes massif behind as it rises again to the **Pertuson** pass (**Pas de Pertuson**) **(1)**, paving the way to the valley of Autrans-Méaudre. The landscape here in the valley of Rencurel is open, now climbing towards the pass through a coniferous forest.

The route gradually descends from Pas de Pertuson along a path in the forest, passing through the **Pierre de l'Eau** **(2)** and **Davière** **(3)** to reach the hamlet of **Truite et Thorénas** **(4)**.

Now head due north to the village of **Autrans** via Les Vernes **(5)**. From the pass, you can marvel at this ancient glacial valley and its two villages, Autrans and Méaudre, both well known for their Nordic skiing, but which today form the single commune of Autrans-Méaudre en Vercors.

On your path...



The Via Vercors (A)

All useful information

⚠️ **Advices**

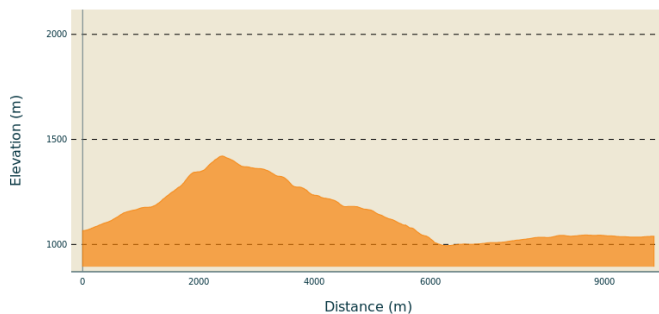
Use the passageways to cross the fences, close the gates and barriers.

Stay on the marked paths is also respect private property.

Be careful, the last hundred metres before the Pas de Pertuson (Pertuson pass) are tricky and slippery in wet weather!

For those who wish to extend this stage, it is possible to continue as far as Gève (refuge) to the north of Autrans.

Altimetric profile



Min elevation 994 m
Max elevation 1421 m

Transports

Bus: From Villard de Lans take Transisère line [VIL04](#)
From Pont en Royans take the [PER02 bus](#).

Please note that school buses run in this direction only at the end of the day.

By hitchhiking :

You can hitchhike to and from Villard, Lans and Grenoble with Rezo Pouce, from the Rezo pouce point in the village of Saint Julien en Vercors (all Vercors stops can be found at www.rezopouce.fr).

By carpooling:

Offer or book your carpool with the regional platform [Mov'Ici](#).

Access

From Saint-Gervais, head for the Ecouges canyon on the D35 departmental road and the Romeyère pass. From Pont-en-Royans, follow the D531 towards the Bourne gorges as far as La Balme-de-Rencurel, from where take the D35 towards the Romeyère pass (Col de Romeyère).

From Villard-de-Lans, follow the D531 towards the Bourne gorges as far as La Balme-de-Rencurel, from where take the D35 towards the Romeyère pass (Col de Romeyère).

Advised parking

Romeyère pass (Col de Romeyère)

Information desks

Office de tourisme de Pont-en-Royans
Grande rue, 38680 Pont-en-Royans
ot.pontenroyans@gmail.com
Tel : 04 76 36 09 10
<http://vercors-pontenroyans.com/>

OTI 4M - Bureau d'information
d'Autrans
49 route du Vercors, 38880 Autrans-
Méaudre-en Vercors
info.autrans@otivercors.com
Tel : 04 76 95 30 70
<https://www.vercors-experience.com/>

OTI 4M - Bureau d'information de
Méaudre
Place Locmaria, 38 112 Autrans-
Méaudre-en Vercors
info.meaudre@otivercors.com
Tel : 04 76 95 20 68
<https://www.vercors-experience.com/>

On your path...



The Via Vercors (A)

The Via Vercors is a gentle, easy and secure route. It is accessible to all: pedestrians, bicycles, people with reduced mobility ... On 40 km, it makes the link between the municipalities of the 4 mountains.

Attribution : L.Moraillon