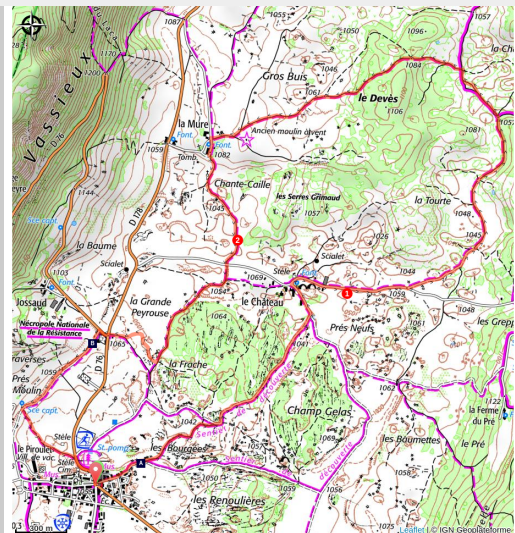


Circuit du Château

Vercors-Drôme - Vassieux-en-Vercors



Plateau de Vassieux (M. Rocheblave)

Let yourself be swept away by this landscape shaped by time and the majestic summit of the Grand Veymont.

A village defined by resistance !

Useful information

Practice : By walk

Duration : 3 h

Length : 9.9 km

Trek ascent : 159 m

Difficulty : Facile

Type : Boucle

Themes : Histoire et patrimoine, Résistance

Trek

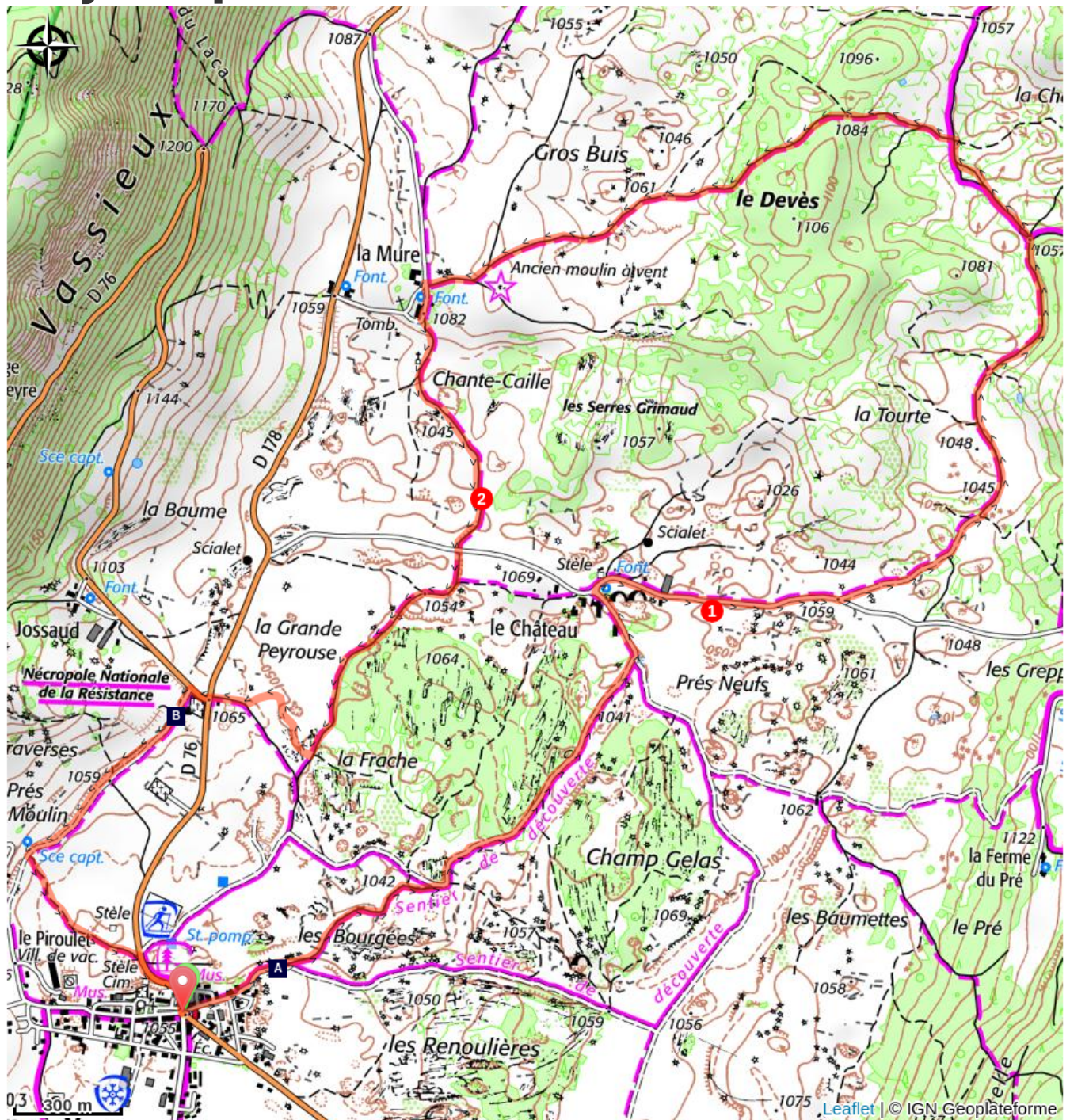
Departure : Vassieux-en-Vercors

Arrival : Vassieux-en-Vercors

Markings :  GRP  PR  GTV VTT

1. Starting from the village of **Vassieux-en-Vercors**, make for **Les Bourgets, La Frache, La Mare** and **Les Sables**.
2. Carry on walking via **Sapin d'Aimé, La Mure, Les Chèvres, La Grande Peyrouse, Nécropole** and **Pourlette**, and find your starting point in the village.

On your path...



The country of wind and windmills
(A)

Vassieux-en-Vercors Necropolis (B)

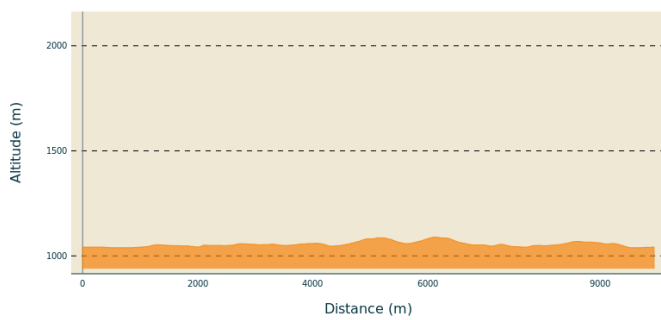
All useful information

Advices

Use the purpose-built throughways to cross fences; shut gates and barriers behind you.

Keeping to the signposted paths means you'll respect private property.

Altimetric profile



Min elevation 1039 m
Max elevation 1090 m

Transports

En Bus :

Cars Région Drôme Ligne N° 18004

Cars Région Isère -Ligne N°T64 puis T66 et enfin Vil08

Cars Transaltitude Taco

Le calculateur d'itinéraire multimodal OÙRA vous donne accès à toutes les correspondances entre les trains régionaux, transports urbains et ligne de bus départementale : <https://www.oura.com/>

En Autostop :

Possibilité d'aller et/ou retour en autostop avec Rezo Pouce au départ ou à destination de Grenoble, Villard, Corrençon, etc. (retrouvez la carte des arrêts sur www.rezopouce.fr) ↵

En covoiturage :

Proposez ou réservez votre covoiturage avec la plateforme régionale Mov'Ici.

Information desks

OTI Vercors-Drôme - Bureau La Chapelle-en-Vercors
Place Pietri, 26 420 La Chapelle-en-Vercors

info@vercors-drome.com

Tel : 04 75 48 22 54

<http://www.vercors-drome.com/>

Access

From Villard de Lans, go in the direction of La Chapelle-en-Vercors via the D531, then turn left on the D103. At Barraques-en-Vercors, follow the D518 in the direction of Vassieux-en-Vercors. At La Chapelle-en-Vercors, take the D178. The starting point for the hike is the car park of the football ground at the entrance to the village of Vassieux-en-Vercors.

Advised parking

the village of Vassieux-en-Vercors

On your path...



The country of wind and windmills (A)

At the crossroads of Bourget, turn to see on the horizon the two ruined towers of the hamlet of La Mure. These are two old windmills. Vassieux had 8 in all. The last one stopped grinding in 1878. It must be said that this vast plateau open to the north and south is particularly windy (you may have realized if you forgot your little wool!). The mills of Vassieux are the only ones known in the Alps.

Attribution : P.Mayade



Vassieux-en-Vercors Necropolis (B)

After the village of Vassieux, you can discover the Necropolis, where all the civilian and military victims of the events in Vassieux lie buried. In addition to the people of the village, the graves show us that the Resistance in the Vercors was a huge civil and military movement that brought together men and women of many different nationalities. On the stone slabs can be read the names of Russian, Polish, Algerian, English and American soldiers and members of the Maquis. The shells of two of the gliders the German soldiers landed are on display beyond the graveyard. The Memorial to the Resistance, which is managed by the Vercors Park and the departmental Resistance Museum, help you learn more about the Vercors Maquis.

Attribution : Focus outdoor